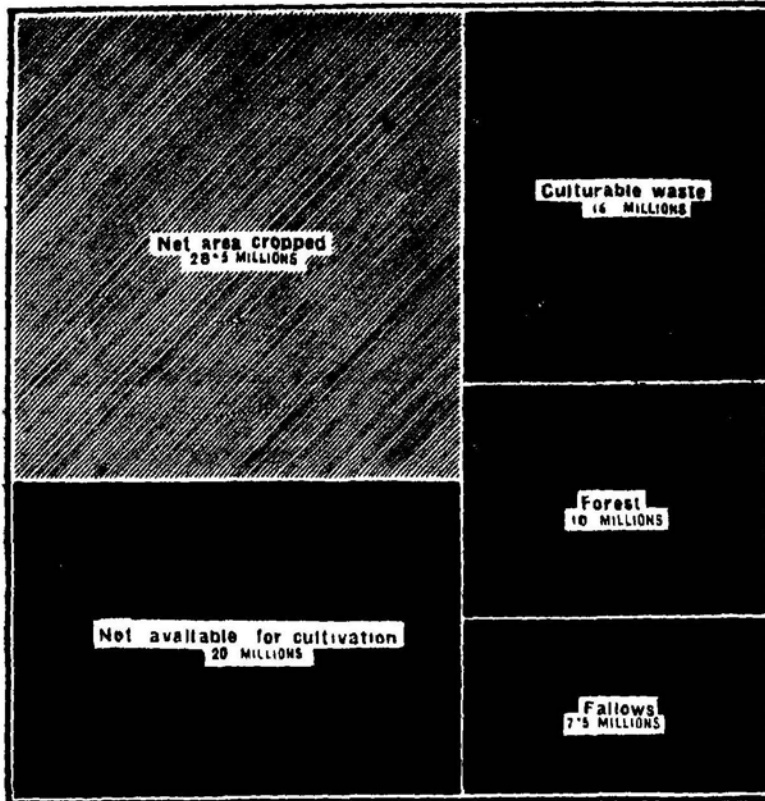


1. CLASSIFICATION OF THE TOTAL REPORTED AREA IN 1913-14.

Total reported area 82 million acres




2. TOTAL CROPPED AREA IN 1913-14.

Total area cropped (including double cropped area) 30 million acres

Area under food crops (shaded) 25 " "

Area under non-food crops (unshaded) 5 " "



NOTE—OTHER FOOD CROPS are minor food-grains, condiments and spices, and miscellaneous food crops
 OTHER NON-FOOD CROPS are oilseeds other than sesamum, linseed, rape and mustard, fibres other than cotton
 jute; drugs and narcotics and miscellaneous non-food crops
 Diagram 2 is on a much larger scale than Diagram 1.

THIRTIETH ISSUE.

DEPARTMENT OF STATISTICS, INDIA

Agricultural Statistics of India

1913=14

Volume II

Area, Classification of Area, Area under Crops, Live-Stock, Land Revenue Assessment, and Transfers of Land in certain Native States


Published by order of the Governor-General in Council



CALCUTTA
SUPERINTENDENT GOVERNMENT PRINTING, INDIA
1916

[No. 49.]

PRICE ONE RUPEE



CONTENTS

| | PAGE. |
|---|-----------------------|
| REPORT | i-v |
| CHARTS— | |
| (1) Classification of area | } <i>Frontispiece</i> |
| (2) Total area cropped with shares of food and non-food crops | |
| SUMMARY TABLES | |
| No. | |
| 1. General Summary, 1904-05 to 1913-14 | 2 |
| 2. Area cultivated and uncultivated | 3 |
| 3. Area under irrigation | ib |
| 4. Areas under different crops | 4, 5 |
| TABLE I.—AREA | |
| 5. All states | 6-9 |
| 6. { Mysore | } 10-11 |
| { Gwalior | |
| { Indore | |
| { Bikaner | |
| { Marwar | |
| { Jaipur | |
| { Tonk | |
| { Bharatpur | |
| { Kotah | |
| { Kashmir | |
| TABLE II.—CLASSIFICATION OF AREA | |
| 7. All states | 12-17 |
| 8. Mysore | 18-19 |
| 9. Gwalior | 20-23 |
| 10. Indore | 24-26 |
| 11. Bikaner | 26-27 |
| 12. Marwar | 28-31 |
| 13. Jaipur | 32-33 |
| 14. Tonk | 34-35 |
| 15. { Bharatpur | } 36-37 |
| { Kotah | |
| 16. Kashmir | 38-39 |
| TABLE III.—AREA UNDER CROP AND SPECIFICATION OF CROPS | |
| 17. All states | 40-51 |
| 18. Mysore | 52-55 |
| 19. Gwalior | 56-63 |
| 20. Indore | 64-67 |
| 21. Bikaner | 68-69 |
| 22. Marwar | 70-73 |
| 23. Jaipur | 74-77 |
| 24. Tonk | 78-79 |
| 25. { Bharatpur | } 80-81 |
| { Kotah | |
| 26. Kashmir | 82-85 |

TABLE IV.—LIVE-STOCK, PLOUGHS, AND CARTS

| No. | | PAGE. |
|-----|--|-------|
| 27. | All states | 86—87 |
| 28. | Mysore | 88 |
| 29. | Gwalior | 89 |
| 30. | Indore | 90 |
| 31. | Bikaner | 91 |
| 32. | Marwar | 92—93 |
| 33. | Jaipur | 94 |
| 34. | Tonk | 95 |
| 35. | { Bharatpur } { Kotah } | 96 |

TABLE V.—INCIDENCE OF THE LAND REVENUE ASSESSMENT ON AREA AND POPULATION

| | | |
|-----|----------------------|--------|
| 36. | All states | 98—101 |
| 37. | Mysore | 102 |
| 38. | Gwalior | 103 |
| 39. | Bikaner | 104 |
| 40. | Marwar | 105 |
| 41. | Jaipur | 106 |
| 42. | Tonk | 107 |
| 43. | Bharatpur | 108 |
| 44. | Kotah | 109 |

TABLE VI.—TRANSFERS OF LAND

| | | |
|-----|---|-----|
| 45. | { Mysore } { Cochin } { Alwar } { Barwan } | 110 |
|-----|---|-----|

APPENDIX

| | |
|---|---------|
| Glossary of vernacular terms used in the Volume | 111 |
| Index | 113—116 |

Agricultural Statistics of India

1913-14

VOLUME II—NATIVE STATES

Report

To

THE SECRETARY TO THE GOVERNMENT OF INDIA,
DEPARTMENT OF REVENUE AND AGRICULTURE.

SIR,

I have the honour to submit the second volume of Agricultural Statistics for 1913-14. They deal with the Agricultural Statistics of Native States as far as reported. As in the previous issue, summary tables have been inserted to show the total figures relating to area, the classification of area, and the area under crops for each State or group of States and the totals for all the reporting States. Explanatory notes have been inserted at the foot of the tables. Two charts and an index for easy reference have been added to the volume. It should be noted that, for reasons explained below, the Agricultural Statistics of Native States are incomplete and are of far less accuracy than are those of British Provinces published in volume I.

The statistics are compiled from annual returns furnished by the State Durbars through the political officers. Information, so far as available, regarding the sources from which the figures are collected in the different States is given in the footnotes to the respective tables for each State. The statistics consist of six separate tables, namely, I—Area; II—Classification of area; III—Area under crops; IV—Live stock, ploughs, and carts; V—Land Revenue Assessment; and VI—Transfers of property in land. The totals of the figures given in tables I, II, and III are shown in a series of summary tables. The totals of tables IV, V, and VI are not shown in the summary tables, as they are very incomplete, owing to the absence of returns from a number of States. In addition to these tables there is an appendix which gives the meaning of vernacular terms used in the volume.

The total area of Native States in India is some 497,000,000 acres (777,000 square miles), with a population of 72 millions according to the census of 1911. These are divided for purposes of Agricultural Statistics into two main classes, namely, (1) States under the control of Local Governments and Administrations, and (2) States having direct political relations with the Government of India.

(1) *States under the control of Local Governments and Administrations.*—The total area of these States is 180,690,000 acres, with a population of some 27 millions. They are divided into the following main groups:—

| | Area Thousand Acres | Population Thousands |
|--|------------------------|-------------------------|
| Bombay States | 40,848 | 7,412 |
| Madras States | 6,011 | 4,812 |
| Punjab States | 24,511 | 4,213 |
| Bihar and Orissa States | 18,335 | 3,945 |
| Central Provinces States | 19,960 | 2,117 |
| Burma States (including Shan States) | 39,024 | 1,540 |

| | Area Thousand acres | Population Thousands |
|--|------------------------|-------------------------|
| North-West Frontier Province States (including tribal areas) | 16,390 | 1,379 |
| United Provinces States | 4,345 | 832 |
| Bengal States | 3,452 | 823 |
| Assam States | 7,970 | 346 |
| Total | 180,831 | 27,419 |

The total areas of all these States (with the exception of the Shan States in Burma and the tribal areas in the North-West Frontier Province) are included in the areas of the several British Provinces shown in column 2 of Table I of Volume I (British India), but are shown separately in column 3 of that table in order to arrive at the net area of British territory (in column 5) dealt with in that volume. Of these States, agricultural statistics are available only for the following twenty-eight States in the Madras Presidency and the Punjab and are dealt with in this volume :—

| | Area Thousand acres | Population Thousands |
|---|------------------------|-------------------------|
| <i>Madras States—</i> | | |
| Travancore | 4,043 | 3,429 |
| Cochin | 949 | 918 |
| Pudukkottai | 754 | 412 |
| Banganapalle | 163 | 39 |
| Sandur | 102 | 14 |
| <i>Punjab States—</i> | | |
| Patiala | 3,795 | 1,408 |
| Jind | 853 | 272 |
| Nabha | 620 | 249 |
| Bahawalpur | 12,700 | 781 |
| Sirmur (Nahan) | 631 | 139 |
| Kalsia | 122 | 56 |
| Pataudi | 34 | 20 |
| Loharu | 143 | 19 |
| Dujana | 57 | 25 |
| Kapurthala | 417 | 268 |
| Malerkotla | 107 | 71 |
| Faridkot | 412 | 130 |
| Simla Hill States (comprising Bashahr, Jubbal, Theog, Kumbarsain, Khaneti, Bilaspur, Baghal, Ghund, Mehlog, Baghat, and Madhan) | 3,231 | 276 |
| Total | 29,133 | 8,526 |

(2) *States having direct political relations with the Government of India.*—
These are divided into the following main groups :—

| | Area Thousand acres | Population Thousands |
|----------------------|------------------------|-------------------------|
| Hyderabad | 52,927 | 13,375 |
| Baroda | 5,236 | 2,033 |
| Mysore | 18,855 | 5,806 |
| Kashmir | 54,036 | 3,153 |
| Rajputana States | 82,552 | 10,530 |
| Central India States | 49,515 | 9,357 |
| Baluchistan (Native) | 51,462 | 420 |
| Sikkim | 1,804 | 88 |
| Total | 316,387 | 44,767 |

No agricultural statistics are available for Hyderabad, Baroda, Baluchistan (Native), or Sikkim. Of the remainder, returns are received only from the following eighteen States :—

| | Area Thousand acres | Population Thousands |
|------------------------------|------------------------|-------------------------|
| Mysore | 18,855 | 5,806 |
| Kashmir | 54,036 | 3,158 |
| <i>Rajputana States—</i> | | |
| Jaipur | 9,971 | 2,637 |
| Bikaner | 14,922 | 701 |
| Marwar | 22,410 | 2,053 |
| Tonk | 1,634 | 303 |
| Alwar | 2,038 | 792 |
| Kishangarh | 519 | 87 |
| Bharatpur | 1,263 | 559 |
| Jhalawar | 527 | 96 |
| Kotah | 3,638 | 639 |
| <i>Central India States—</i> | | |
| Gwalior | 16,511 | 3,102 |
| Indore | 6,080 | 1,008 |
| Bhopal | 4,657 | 730 |
| Rajgarh | 614 | 127 |
| Narsingarh | 469 | 110 |
| Barwani | 754 | 109 |
| Nagod | 324 | 75 |
| Total | 159,252 | 22,097 |

The total area of all the forty-six reporting States thus amounts to 188,385,000 acres, with a population of nearly 31 millions. These States, therefore, represent 38 per cent of the total area, and 43 per cent of the total population, of all the Native States in India. The dates from which the returns of Agricultural Statistics have been prepared in these forty-six reporting States are as follows :—

| | |
|--|---------|
| Mysore | 1886-87 |
| Jaipur | 1892-93 |
| Gwalior | 1896-97 |
| Bikaner, Marwar, Tonk | 1898-99 |
| Alwar, Bharatpur, Kishangarh, Jhalawar, Kotah | 1900-01 |
| Indore, Rajgarh, Narsingarh, Nagod, Patiala, Jind, Nabha, Bahawalpur | 1907-08 |
| Pudukkottai, Banganapalli, Sandur, Cochin, Travancore, Bhopal, Barwani, Simur, Kalsia, Pataudi, Loharu, Dujana, Kapurthala, Malerkotla, Faridkot, Simla Hill States (11 in number) | 1908-09 |
| Kashmir | 1910-11 |

It will thus be seen that owing to this gradual increase in the number of reporting States, the statistics for the year of report (1913-14) are strictly comparable only with those of the immediately preceding three years, namely, 1910-11, 1911-12, and 1912-13. It may be noted here that arrangements are being made by His Highness the Nizam's Government to prepare agricultural statistics for the Hyderabad State. The statistics for this State, when prepared will fill the biggest gap in the Agricultural Statistics of Native States in India.

The period covered by this volume is the quinquennium ending 1913-14. The returns for the different States, however, relate to the years ending the dates

stated below, so far as information is now available :—

| | |
|--|-----------------------|
| Bikaner, Sandur, Banganapalle | year ended 31st March |
| Indore | „ in June |
| Mysore, Gwalior, Nagod, Pudukkottai, Rajgarh | „ 30th June |
| Travancore, Cochin | „ in August |
| Jaipur | „ 31st August |
| Kishangarh | „ 15th September |
| Marwar, Kotah, Jhalawar, Bhopal, Barwani | „ 30th September |
| Tonk, Narsingarh, Bharatpur, Alwar | „ 31st October |

Table I,
Total area.

From the total area of all the forty-six reporting States (188,385,000 acres), deduction must be made for 106,489,000 acres for which statistics are not available. These comprise chiefly unsurveyed areas and lands held on jagir, muafi, and other privileged tenures. The net area actually covered by these statistics is, therefore, only 81,896,000 acres by professional survey,* or 82,449,000 acres according to village papers.*

Table II,
Classification of area.

| | Thousand acres | Per cent | |
|--|----------------|----------|--|
| Forests | 10,026 | 12.2 | shown in the margin. About 10,026,000 acres, or 12 per cent of the total, are occupied by forests, and the area not available for cultivation, that is, land absolutely barren, or unculturable, or covered by buildings, water, and roads, or otherwise appropriated to |
| Not available for cultivation | 20,124 | 24.4 | |
| Culturable waste other than fallow | 16,033 | 19.4 | |
| Current fallows | 7,508 | 9.1 | |
| Net area cropped | 28,758 | 34.9 | |
| Total | 82,449 | 100 | |

uses other than agriculture, amounts to 20,124,000 acres or about 25 per cent. The balance, 52,299,000 acres, or 63 per cent, represents the area available for cultivation. Of this, 16,033,000 acres, or 19 per cent of the total area, represent culturable waste, *i.e.*, land available for cultivation but not taken up, and 7,508,000 acres, or 9 per cent, were kept fallow in the year under report. The net area actually cropped in the year was thus 28,758,000 acres, or 35 per cent of the total area, as against 30,397,000 acres in the preceding year. This net cropped area (28,758,000 acres), however, excludes areas cropped more than once in the year. If areas cropped more than once are taken as separate areas for each crop, the gross area cropped in the year of report amounts to 30,646,000 acres as against 32,513,000 acres in the preceding year.

Irrigation.

The total area irrigated in the reporting States in 1913-14 was 5,736,000 acres as against 5,933,000 acres in the preceding year. Of this, 1,931,000 acres were irrigated from Government canals, 632,000 acres from private canals, 832,000 acres from tanks, 1,267,000 acres from wells, and the remaining 1,074,000 acres from other sources of irrigation. These figures, however, do not take into account areas cropped more than once during the year with the help of irrigation, but indicate the extent of land actually irrigated. If areas cropped more than once are counted as separate areas for each crop, the gross area of irrigated crops amounts to 6,300,000 acres, against 6,408,000 acres in the preceding year. Of this area, 5,400,000 acres, or 86 per cent, were under food crops and 900,000 acres or 14 per cent under non-food crops.

Table III,
Area under crops.

| | Thousand acres | Per cent of total | |
|--|----------------|-------------------|---|
| Food-grains | 22,715 | 75.5 | year, or a decrease of 6 per cent. The different classes of crops and the area occupied by each, so far as details are available, are stated in the margin. Of the total cropped area, food crops occupied about 24,554,000 acres or 82 per cent and non-food crops about 5,532,000 acres or 18 per cent. Of the food-crops, food grains (cereals and pulses) occupied as much as 22,715,000 acres or about 76 per cent of the total cropped area, and other food crops (condiments and spices, sugar, fruits and vegetables, and miscellaneous food crops) together occupied some 1,839,000 acres or only 6 per cent of the total. Of non-food |
| Condiments and spices | 211 | .7 | |
| Sugar | 132 | .4 | |
| Fruits and vegetables | 591 | 2.0 | |
| Miscellaneous food-crops | 902 | 3.0 | |
| Total food-crops | 24,554 | 81.6 | |
| Oil seeds | 1,694 | 5.8 | |
| Fibres | 1,847 | 6.1 | |
| Dyes | 11 | ... | |
| Drugs and narcotics | 225 | .8 | |
| Fodder crops | 1,369 | 4.6 | |
| Miscellaneous non-food crops | 388 | 1.3 | |
| Total non-food crops | 5,532 | 18.4 | |

* For explanation of the terms "professional survey" and "village papers," see footnote to Table I (page 6) of this Volume and the Report prefixed to Volume I.

crops, oilseeds occupied 1,691,000 acres or 5.6 per cent of the total cropped area, fibres such as cotton, hemp, etc., occupied 1,847,000 acres or 6.1 per cent of the total, and fodder crops occupied 1,369,000 acres or 4.6 per cent. The other non-food crops—dyes, drugs and narcotics (tobacco, tea, coffee, opium, etc.), and miscellaneous non-food crops—together occupied some 622,000 acres or 2.1 per cent of the total.

The area under food grains (22,715,000 acres) showed a net decrease of 1,774,000 acres or 7 per cent as compared with the preceding year. The

| | Thousand acres | | Increase (+) Decrease (-) |
|-----------------------------------|----------------|---------|------------------------------|
| | 1913-14 | 1912-13 | |
| Rice | 2,518 | 2,478 | + 10 |
| Wheat | 3,991 | 4,392 | -401 |
| Barley | 854 | 981 | -127 |
| Jawar | 3,685 | 3,640 | + 45 |
| Bajra | 2,587 | 2,630 | -43 |
| Ragi | 2,210 | 2,394 | -184 |
| Maize | 1,059 | 1,063 | -4 |
| Gram | 2,794 | 3,522 | -728 |
| Other grains and pulses | 2,987 | 3,389 | -402 |

actual increase or decrease under each kind of grain is stated in the marginal table. It will be seen that only rice and jawar showed an aggregate increase of 85,000 acres, while all the other food grains showed an aggregate decrease of 1,859,000 acres.

Oilseeds (linseed, sesamum, rapeseed, mustard, etc.) showed a decrease of 357,000 acres or 17 per cent. The area under condiments and spices decreased by 33,000 acres or 13 per cent and that under drugs and narcotics by 64,000 acres or 22 per cent. On the other hand, the area under sugar increased by 1,000 acres, that under fibres (cotton, hemp, etc.) by 313,000 acres or 20 per cent, and that under fruits and vegetables by 90,000 acres or 18 per cent.

The total extent of land on which more than one crop was raised during the year was 1,888,000 acres as against 2,116,000 acres in the preceding year.

Tables IV, V, and VI are very incomplete, as figures for these tables are not furnished by many of the reporting States. Table IV is prepared by only eighteen States, namely, Mysore, Cochin, Gwalior, Indore, Bhopal, Rajgarh, Narsingarh, Barwani, Nagod, Bikaner, Marwar, Jaipur, Kishangarh, Alwar, Bharatpur, Jhalawar, Tonk, and Kotah. According to the latest statistics, the total number of live-stock of the bovine class (bulls and bullocks, cows, buffaloes, and calves) in these eighteen States is 14,012,000, that of the ovine class (sheep and goats) 8,307,000, and that of horses and ponies, mules and donkeys, and camels 411,000. The numbers of ploughs and carts are 1,874,000 and 528,000, respectively.

Table V (Land revenue) is prepared by sixteen States, namely, Mysore, Cochin, Gwalior, Indore, Bhopal, Rajgarh, Narsingarh, Barwani, Bikaner, Marwar, Jaipur, Alwar, Bharatpur, Jhalawar, Tonk, and Kotah; and Table VI (Transfers of land) is prepared by only four States, namely, Mysore, Cochin, Barwani, and Alwar.

The Appendix explains vernacular terms used in this volume, and the charts illustrate (1) the classification of the total area showing the proportion of cultivated and uncultivated lands, and (2) the total area cropped in 1913-14 with shares of food and non-food crops.

I have the honour to be,

Sir,

Your most obedient Servant,

DEPARTMENT OF STATISTICS,
Calcutta, May 6, 1916.

G. FINDLAY SHIRRAS,
Director of Statistics

TABLES

Summary Tables

No. 1.—GENERAL SUMMARY, 1904-05 TO 1913-14

Classification of area (thousand acres)

| | 1904-05 | 1905-06 | 1906-07 | 1907-08 | 1908-09 | 1909-10 | 1910-11 | 1911-12 | 1912-13 | 1913-14 |
|------------------------------------|---------|---------|---------|---------|---------|---------|---------|---------|---------|---------|
| Area by professional survey (a) | 47,132 | 47,107 | 47,288 | 60,656 | 71,664 | 72,101 | 79,930 | 82,466 | 81,864 | 91,896 |
| Area under forest | 3,866 | 3,716 | 3,834 | 4,726 | 5,899 | 5,823 | 9,861 | 9,108 | 9,716 | 10,026 |
| Area not available for cultivation | 13,467 | 13,842 | 13,799 | 15,283 | 17,567 | 17,481 | 19,009 | 20,512 | 19,946 | 20,134 |
| Culturable waste | 10,795 | 10,824 | 10,582 | 14,457 | 14,763 | 15,284 | 15,889 | 16,425 | 15,778 | 16,033 |
| Fallow land | 4,385 | 6,758 | 4,117 | 6,371 | 5,480 | 4,619 | 5,718 | 8,582 | 6,087 | 7,508 |
| Net area cropped | 14,666 | 12,015 | 14,924 | 19,875 | 27,878 | 28,923 | 30,231 | 27,862 | 30,397 | 28,758 |
| Irrigated area | 2,049 | 1,667 | 1,983 | 4,045 | 5,418 | 5,589 | 5,902 | 5,858 | 5,933 | 5,736 |

Area under food crops (thousand acres)

| | | | | | | | | | | |
|------------------------------|---------------|---------------|---------------|---------------|---------------|---------------|---------------|---------------|---------------|---------------|
| Rice | 785 | 718 | 777 | 951 | 1,944 | 2,280 | 2,620 | 2,489 | 2,478 | 2,516 |
| Wheat | 1,280 | 802 | 1,148 | 1,816 | 2,786 | 3,186 | 3,701 | 4,175 | 4,392 | 3,991 |
| Barley | 532 | 418 | 495 | 813 | 728 | 757 | 783 | 1,335 | 981 | 854 |
| Jawar | 2,076 | 2,005 | 2,889 | 3,613 | 4,305 | 4,648 | 4,245 | 3,085 | 3,640 | 3,685 |
| Bajra | 1,305 | 894 | 1,500 | 2,185 | 3,103 | 2,567 | 2,475 | 1,253 | 2,630 | 2,587 |
| Ragi | 2,192 | 2,128 | 2,202 | 2,313 | 2,277 | 2,346 | 2,345 | 2,262 | 2,894 | 2,240 |
| Majze | 250 | 222 | 802 | 494 | 691 | 702 | 1,181 | 979 | 1,063 | 1,059 |
| Gram | 2,086 | 1,206 | 1,727 | 1,790 | 3,485 | 3,533 | 3,665 | 4,041 | 3,522 | 2,794 |
| Other food grains and pulses | 2,301 | 1,784 | 2,084 | 2,673 | 3,522 | 3,734 | 3,675 | 2,805 | 3,389 | 2,987 |
| <i>Total food grains</i> | <i>12,807</i> | <i>10,177</i> | <i>13,134</i> | <i>16,651</i> | <i>22,841</i> | <i>23,753</i> | <i>24,690</i> | <i>22,368</i> | <i>24,489</i> | <i>22,715</i> |
| Sugar | 51 | 47 | 46 | 467 | 121 | 104 | 115 | 118 | 122 | 132 |
| Other food crops (b) | 515 | 495 | 561 | 540 | 1,742 | 1,713 | 1,852 | 1,793 | 1,774 | 1,707 |
| <i>Total food crops</i> | <i>13,371</i> | <i>10,719</i> | <i>13,731</i> | <i>17,658</i> | <i>24,704</i> | <i>25,570</i> | <i>26,657</i> | <i>24,279</i> | <i>26,385</i> | <i>24,554</i> |

Area under non-food crops (thousand acres)

| | | | | | | | | | | |
|-----------------------------|--------------|--------------|--------------|--------------|--------------|--------------|--------------|--------------|--------------|--------------|
| Linseed | 63 | 24 | 38 | 67 | 150 | 146 | 288 | 436 | 433 | 281 |
| Sesamum (til or jingli) | 187 | 304 | 444 | 627 | 698 | 804 | 789 | 593 | 756 | 734 |
| Rape and Mustard | 62 | 39 | 39 | 48 | 124 | 181 | 211 | 222 | 322 | 224 |
| Other oilseeds | 388 | 391 | 315 | 306 | 492 | 678 | 563 | 735 | 510 | 455 |
| <i>Total oilseeds</i> | <i>1,001</i> | <i>758</i> | <i>836</i> | <i>1,048</i> | <i>1,464</i> | <i>1,809</i> | <i>1,851</i> | <i>1,986</i> | <i>2,051</i> | <i>1,694</i> |
| Cotton | 524 | 504 | 626 | 1,144 | 1,100 | 1,290 | 1,546 | 1,551 | 1,473 | 1,787 |
| Other fibres | 54 | 28 | 31 | 87 | 113 | 67 | 65 | 46 | 61 | 60 |
| Indigo | 6 | 6 | 18 | 4 | 10 | 4 | 12 | 9 | 8 | 11 |
| Opium | 85 | 52 | 98 | 77 | 87 | 69 | 95 | 51 | 44 | 23 |
| Coffee | 109 | 107 | 108 | 104 | 109 | 107 | 109 | 120 | 124 | 118 |
| Tea | ... | ... | ... | ... | 40 | 30 | 43 | 70 | 37 | 39 |
| Tobacco | 32 | 24 | 32 | 26 | 35 | 37 | 47 | 50 | 30 | 27 |
| Fodder crops | 169 | 117 | 175 | 209 | 755 | 730 | 996 | 1,056 | 1,206 | 1,369 |
| Other non-food crops (c) | 162 | 121 | 143 | 220 | 637 | 542 | 501 | 278 | 330 | 396 |
| <i>Total non-food crops</i> | <i>2,142</i> | <i>1,717</i> | <i>2,062</i> | <i>2,919</i> | <i>4,350</i> | <i>4,885</i> | <i>5,265</i> | <i>5,217</i> | <i>5,483</i> | <i>5,533</i> |

Note—The entries in this table comprise figures for Mysore, Jaipur, Gwalior, Bikaner, Marwar, Tonk, Alwar, Kishangarh, Bharatpur, Jhalawar and Kotah from 1904-05; to which were added those for Indore, Rajgarh, Narsingarh, Nagod, Patiala, Jind, Nabha, and Bahawalpur from 1907-08; for Pudukkottai, Banganapalle, Sandur, Cochin, Travancore, Bhopal, Barwani, Sirmur, Kalsia, Pataudi, Laharu, Dujana, Kapurthala, Mulerkotla, Faridkot and the Simla Hill States from 1908-09; and for Kashmir from 1910-11

(a) Excluding areas for which no returns are available

(b) Condiments and spices, fruits and vegetables, and miscellaneous food crops

(c) Cinchona, Indian hemp, other dyes, other drugs and narcotics, and miscellaneous non-food crops

Summary Tables—continued

No. 2.—AREA CULTIVATED AND UNCULTIVATED, IN 1913-14, IN EACH STATE OR GROUP OF STATES

| STATES | Area according to survey | Deduct area for which no returns exist | NET AREA | | CULTIVATED | | UNCULTIVATED | | Forest |
|------------------------------------|--------------------------|--|---------------------|-----------------------------|---------------------------|------------------|------------------------------------|-------------------------------|-------------------|
| | | | According to survey | According to village papers | Net area actually cropped | Current fallows | Cultivable waste other than fallow | Not available for cultivation | |
| | | | Acres | Acres | Acres | Acres | Acres | Acres | |
| Mysore State | 18,854,600 | 1,382,000 | 17,472,600 | 17,472,600 | 6,058,500 | 1,580,400 | 987,200 | 6,803,500 | 2,095,000 |
| Madras States | 6,010,800 | 1,999,100 | 4,611,700 | 5,151,700 | 2,900,100 | 256,200 | 573,300 | 643,300 | 778,800 |
| Central India States (a) | 29,057,600 | 6,205,100 | 22,852,500 | 22,851,300 | 8,169,500 | 1,020,100 | 5,405,900 | 5,980,300 | 2,275,600 |
| Rajputana States (b) | 56,952,400 | 39,685,400 | 17,267,000 | 17,279,800 | 1,445,400 | 2,870,400 | 6,250,600 | 2,950,500 | 762,900 |
| Punjab States | 20,629,900 | 9,437,000 | 11,192,900 | 11,195,200 | 5,478,200 | 1,379,000 | 2,098,600 | 1,591,800 | 644,600 |
| Kashmir State | 54,036,500 | 45,537,700 | 8,498,800 | 8,498,800 | 1,708,000 | 401,500 | 767,800 | 2,152,000 | 3,469,500 |
| TOTAL | 185,541,800 | 103,616,300 | 81,895,500 | 82,449,400 | 28,757,700 | 7,507,600 | 16,033,400 | 20,121,400 | 10,026,800 |

No. 3.—AREA UNDER IRRIGATION, IN 1913-14, IN EACH STATE OR GROUP OF STATES

| STATES | AREA IRRIGATED | | | | | | CROPS IRRIGATED | | | |
|------------------------------------|------------------|----------------|----------------|------------------|------------------|----------------------|-----------------|--------------------------|--------------------------|----------------|
| | By canals | | By tanks | By wells | Other sources | Total area irrigated | Wheat | Other cereals and pulses | Miscellaneous food crops | Non-food crops |
| | Government | Private | | | | | | | | |
| | Acres | Acres | Acres | Acres | Acres | Acres | Acres | Acres | Acres | |
| Mysore State | 127,400 | 2,400 | 565,200 | 67,100 | 202,100 | 964,200 | 2,900 | 781,200 | 158,900 | 81,100 |
| Madras States | 227,900 | 44,700 | 218,100 | 35,900 | 666,300 | 1,192,300 | 100 | 568,600 | 688,700 | 148,100 |
| Central India States (a) | 1,200 | .. | 16,800 | 133,600 | 12,600 | 224,200 | 95,800 | 76,000 | 24,300 | 49,400 |
| Rajputana States (b) | 71,900 | 400 | 28,700 | 512,800 | 59,700 | 673,500 | 135,700 | 471,500 | 57,000 | 77,400 |
| Punjab States | 1,395,300 | 107,700 | .. | 453,600 | 70,000 | 2,023,600 | 669,600 | 158,100 | 249,200 | 518,100 |
| Kashmir State | 108,100 | 476,400 | 3,400 | 3,500 | 63,700 | 655,100 | 80,900 | 131,600 | 456,400 | 34,200 |
| TOTAL | 1,931,200 | 631,600 | 832,200 | 1,266,500 | 1,074,400 | 5,735,900 | 974,000 | 2,787,000 | 1,634,500 | 867,300 |

(a) Seven States

(b) Nine States

Summary Tables—*continued.*

No. 4.—AREAS UNDER DIFFERENT CROPS, IN 1913-14, IN EACH STATE OR GROUP OF STATES

| STATES | Rice | Wheat | Barley | Jawar or cholum | Bajra, or cumbu | Ragi or marua | Maize | Gram (pulse) | Other food grains and pulses |
|------------------------------------|-----------|-----------|---------|-----------------------|-----------------------|---------------------|-----------|-----------------|------------------------------------|
| | Acres | Acres | Acres | Acres | Acres | Acres | Acres | Acres | Acres |
| Mysore State | 761,700 | 1,300 | 2,100 | 659,200 | 59,000 | 2,184,400 | 800 | 663,600 | 860,500 |
| Madras States | 1,052,100 | 800 | ... | 68,500 | 8,700 | 17,300 | 8,800 | 81,300 | 288,000 |
| Central India States (a) | 92,400 | 2,047,100 | 117,500 | 1,800,600 | 486,500 | 19,400 | 285,000 | 1,107,800 | 455,900 |
| Rajputana States (b) | 1,900 | 432,400 | 361,200 | 887,100 | 1,169,000 | 400 | 103,500 | 266,500 | 418,600 |
| Punjab States | 215,400 | 1,104,500 | 254,600 | 262,300 | 826,200 | 16,400 | 224,600 | 663,500 | 719,500 |
| Kashmir State | 394,900 | 398,800 | 118,100 | 7,100 | 87,100 | 2,700 | 486,800 | 11,600 | 235,100 |
| TOTAL | 2,518,400 | 3,991,400 | 853,500 | 3,684,800 | 2,586,500 | 2,240,500 | 1,059,000 | 2,794,300 | 2,986,600 |

| STATES | Cotton | Sann | Other fibres | Total fibres | Indigo | Other dyes | Opium | Tea | Coffee |
|------------------------------------|-----------|--------|-----------------|-----------------|--------|---------------|--------|--------|---------|
| | Acres | Acres | Acres | Acres | Acres | Acres | Acres | Acres | Acres |
| Mysore State | 99,300 | 700 | 4,700 | 104,700 | ... | 100 | ... | ... | 107,500 |
| Madras States | 33,100 | 100 | 4,500 | 87,700 | ... | ... | ... | 38,600 | 10,500 |
| Central India States (a) | 1,061,400 | 13,700 | 10,400 | 1,085,500 | 200 | 300 | 13,800 | ... | ... |
| Rajputana States (b) | 292,200 | 9,200 | 100 | 301,500 | 1,200 | 100 | 5,200 | ... | ... |
| Punjab States | 268,200 | 8,400 | 1,900 | 277,800 | 9,400 | 100 | 3,000 | ... | ... |
| Kashmir State | 33,200 | 6,600 | 200 | 40,000 | ... | 200 | 400 | ... | ... |
| TOTAL | 1,787,400 | 38,700 | 21,100 | 1,847,200 | 10,800 | 800 | 22,400 | 38,600 | 118,000 |

(a) Seven States

(b) Nine States

| Total food grains and pulses | Linseed | Sesamum (til, or jingili) | Rape and mustard | *Ground-nut | Other oilseeds | Total oilseeds | Condiments and spices | Sugarcane | Sugar-others | STATES |
|------------------------------|---------|---------------------------|------------------|-------------|----------------|----------------|-----------------------|-----------|--------------|----------------------|
| Acres | Acres | Acres | Acres | Acres | Acres | Acres | Acres | Acres | Acres | |
| 5,201,100 | 500 | 114,100 | 3,000 | ... | 213,100 | 380,700 | 125,700 | 41,000 | 3,000 | Mysore State |
| 1,524,900 | 78,800 | 41,100 | 100 | . | 37,600 | 157,600 | 44,500 | 7,100 | 8,300 | Madras States |
| 6,312,200 | 106,600 | 321,900 | 141,400 | 1,400 | 23,200 | 597,500 | 12,000 | 16,400 | 400 | Central India States |
| 3,647,600 | 56,600 | 198,300 | 31,500 | 100 | 30,300 | 814,800 | 22,000 | 4,800 | ... | Rajputana States |
| 4,287,000 | 1,500 | 37,200 | 22,800 | ... | 114,700 | 176,200 | 3,400 | 40,200 | 2,000 | Punjab States |
| 1,742,200 | 36,900 | 20,400 | 25,500 | .. | 34,200 | 117,000 | 3,300 | 8,700 | ... | Kashmir State |
| 22,715,000 | 280,900 | 784,000 | 224,300 | 1,500 | 453,100 | *1,693,800 | 210,900 | 118,200 | 13,700 | Total |

| Tobacco | Other drugs and narcotics | Fodder crops | Fruits and vegetables including root crops | MISCELLANEOUS CROPS | | Total area cropped | Deduct area cropped more than once | Net area cropped | STATES |
|---------|---------------------------|--------------|--|---------------------|----------|--------------------|------------------------------------|------------------|----------------------|
| | | | | Food | Non Food | | | | |
| Acres | Acres | Acres | Acres | Acres | Acres | Acres | Acres | Acres | |
| 13,400 | 3,600 | 28,200 | 156,400 | 75,700 | 61,000 | 6,252,100 | 195,600 | 6,056,500 | Mysore State |
| 10,000 | 3,100 | 69,200 | 383,800 | 354,500 | 57,600 | 3,123,300 | 223,200 | 2,900,100 | Madras States |
| 11,800 | 100 | 283,700 | 21,200 | 114,900 | 39,000 | 8,509,000 | 339,500 | 8,169,500 | Central India States |
| 3,400 | 600 | 212,600 | 17,300 | 19,400 | 56,400 | 4,606,900 | 161,500 | 4,445,400 | Rajputana States |
| 4,500 | 1,000 | 737,500 | 7,700 | 318,000 | 169,000 | 6,165,200 | 687,000 | 5,478,200 | Punjab States |
| 3,300 | 1,000 | 37,800 | 7,800 | 19,800 | 2,500 | 1,989,300 | 281,300 | 1,708,000 | Kashmir States |
| 36,600 | 9,400 | 1,369,000 | 594,200 | 902,300 | 386,100 | (a) 30,645,800 | 1,888,100 | 28,757,700 | Total |

(a) Includes 558,800 areas for which details of crops are not available

AREA
(ALL STATES)

Table I

No. 5.—AREA (in acres) OF EACH STATE

| STATE | Area according to professional survey | Deduct—Area for which no returns exist | Net area by professional survey | Corresponding area in village papers |
|-----------------------|---------------------------------------|--|---------------------------------|--------------------------------------|
| 1 | 2 | 3 | 4 | 5 |
| <i>Mysore</i> | | | | |
| 1909-10 | 18,859,047 | 1,381,988 | 17,477,059 | 17,477,059 |
| 1910-11 | 18,856,921 | 1,382,842 | 17,474,079 | 17,474,079 |
| 1911-12 | 18,855,057 | 1,383,833 | 17,471,224 | 17,471,224 |
| 1912-13 | 18,859,144 | 1,383,780 | 17,475,364 | 17,475,364 |
| 1913-14 | 18,854,610 | 1,382,014 | 17,472,596 | 17,472,596 |
| <i>Pudukkottai</i> | | | | |
| 1909-10 (a) | 759,935 | ... | 759,935 | 759,935 |
| 1910-11 (a) | 759,935 | ... | 759,935 | 759,935 |
| 1911-12 (a) | 759,935 | ... | 759,935 | 759,935 |
| 1912-13 | 754,291 | ... | 754,291 | (b) 759,935 |
| 1913-14 | 754,291 | ... | 754,291 | 754,291 |
| <i>Banganapalle</i> | | | | |
| 1909-10 | 163,187 | 23,553 | 139,634 | 139,802 |
| 1910-11 | 163,187 | 23,379 | 139,808 | 139,849 |
| 1911-12 | 163,187 | 23,378 | 139,809 | 139,847 |
| 1912-13 | 163,187 | 23,378 | 139,809 | 139,858 |
| 1913-14 | 163,187 | 23,371 | 139,816 | 139,868 |
| <i>Sandur</i> | | | | |
| 1909-10 | 101,395 | 77,045 | 24,350 | 24,350 |
| 1910-11 | 101,395 | 77,045 | 24,350 | 24,316 |
| 1911-12 | 101,335 | 77,045 | 24,350 | 24,316 |
| 1912-13 | 101,395 | 77,045 | 24,350 | 24,316 |
| 1913-14 | 101,395 | 77,045 | 24,350 | 24,316 |
| <i>Cochin (c)</i> | | | | |
| 1909-10 | 904,514 | 260,437 | 644,077 | 644,077 |
| 1910-11 | 910,097 | 266,071 | 644,026 | 644,028 |
| 1911-12 | 904,514 | 261,615 | 642,899 | 642,899 |
| 1912-13 | 901,514 | 260,328 | 644,186 | 644,186 |
| 1913-14 | 948,846 | 260,275 | 688,571 | 688,571 |
| <i>Travancore</i> | | | | |
| 1909-10 | 3,755,836 | 871,385 | 2,884,451 | 2,884,821 |
| 1910-11 | 4,084,311 | 1,011,414 | 3,072,897 | 3,816,682 |
| 1911-12 | 4,868,032 | 1,059,204 | 3,808,828 | 3,798,269 |
| 1912-13 | 4,868,032 | 983,693 | 3,884,339 | 3,538,333 |
| 1913-14 | 4,043,084 | 1,088,419 | 3,004,665 | 3,544,628 |
| <i>Gwalior</i> | | | | |
| 1909-10 | 16,243,994 | 3,445,394 | 12,798,600 | 12,798,600 |
| 1910-11 | 16,243,994 | 3,466,803 | 12,777,191 | 12,777,191 |
| 1911-12 | 16,396,934 | 3,568,906 | 12,828,028 | 12,828,048 |
| 1912-13 | 16,510,810 | 3,707,170 | 12,803,640 | 12,803,640 |
| 1913-14 | 16,510,810 | 3,838,145 | 12,672,665 | 12,672,665 |
| <i>Indore</i> | | | | |
| 1909-10 | 6,080,000 | 1,902,869 | 4,177,131 | 4,177,131 |
| 1910-11 | 6,080,000 | 1,629,266 | 4,450,734 | 4,450,734 |
| 1911-12 | 6,080,000 | 1,593,648 | 4,486,352 | 4,486,352 |
| 1912-13 | 6,080,000 | 1,618,586 | 4,461,414 | 4,461,414 |
| 1913-14 | 6,080,000 | 1,619,187 | 4,460,813 | 4,460,813 |
| <i>Bhopal</i> | | | | |
| 1909-10 | 4,400,080 | 725,333 | 3,674,747 | 3,674,747 |
| 1910-11 | 4,364,080 | 789,631 | 3,574,449 | 3,574,449 |
| 1911-12 | 4,117,280 | 792,215 | 3,325,065 | 3,325,101 |
| 1912-13 | 4,400,080 | 331,031 | 4,069,049 | 4,067,291 |
| 1913-14 | 4,656,907 | 615,990 | 4,040,917 | 4,039,730 |

Column 2.—The professional survey is that carried out by the Survey of India in Northern India, and by the corresponding Departments in Southern India. In States where there has been no professional survey, the figures are based on the best information available.

Column 3.—In this column is deducted the entire area for which the statistics required for Tables II and III are not forthcoming in whole or in part. This area comprises chiefly estates held on privileged tenures which have not yet been surveyed and which possess at present no agency for the annual collection of agricultural statistics. As surveys extend and the organisation of village statistical establishments develops, the area in this column is reduced, and that entered in the next columns (4 and 5) and dealt with in Tables II and III is correspondingly increased.

Columns 4 and 5.—Column 4 is a check on the accuracy of column 5. In the latter, "village papers" means "the papers prepared by the village accountants." In States where no village papers exist, or where the source of information is the same for both the survey and the village papers, the figures in column 4 are necessarily repeated in column 5. The area in village papers may differ somewhat from that given by the Survey Department, (a) because, while the survey area is calculated in block, the area by village papers represents the added total of field and village areas; and (b) because the system followed as regards the inclusion or exclusion of areas covered by water, buildings, roads, and railroads is not always uniform in the two sets of returns.

(a) The statistics collected in 1908-09 have been repeated for 1909-10, 1910-11, and 1911-12, as information could not be collected owing to pressure of work connected with the revenue settlement of the State.

(b) Previous year's figure repeated.

(c) Column 3 states the area of unsurveyed forests.

Table I—continued

No. 5.—AREA (in acres) OF EACH STATE—continued

| STATE | Area according to professional survey | Deduct—Area for which no returns exist | Net area by professional survey | Corresponding area in village papers |
|-----------------------|---------------------------------------|--|---------------------------------|--------------------------------------|
| 1 | 2 | 3 | 4 | 5 |
| <i>Kojgarh</i> | | | | |
| 1909-10 | 608,288 | 14,080 | 594,208 | 594,208 |
| 1910-11 | 608,288 | 14,080 | 594,208 | 594,208 |
| 1911-12 | 608,288 | 14,080 | 594,208 | 594,208 |
| 1912-13 | 614,048 | ... | 614,048 | 614,048 |
| 1913-14 | 614,054 | ... | 614,054 | 614,054 |
| <i>Narsingarh (a)</i> | | | | |
| 1909-10 | 468,897 | 133,168 | 335,729 | 335,729 |
| 1910-11 | 468,897 | 133,168 | 335,729 | 335,729 |
| 1911-12 | 469,760 | 134,091 | 335,729 | 335,729 |
| 1912-13 | 468,897 | 132,800 | 336,097 | 336,097 |
| 1913-14 | 468,897 | 131,730 | 337,167 | 337,167 |
| <i>Barwani (b)</i> | | | | |
| 1909-10 | 387,954 | ... | 387,954 | 387,954 |
| 1910-11 | 397,074 | ... | 397,074 | 397,074 |
| 1911-12 | 399,917 | ... | 399,917 | 399,917 |
| 1912-13 | 400,822 | ... | 400,822 | 400,822 |
| 1913-14 | 402,600 | ... | 402,600 | 402,600 |
| <i>Nagod</i> | | | | |
| 1909-10 | 324,286 | ... | 324,286 | 324,286 |
| 1910-11 | 324,286 | ... | 324,286 | 324,286 |
| 1911-12 | 324,286 | ... | 324,286 | 324,286 |
| 1912-13 | 324,286 | ... | 324,286 | 324,286 |
| 1913-14 | 324,286 | ... | 324,286 | 324,286 |
| <i>Bikaner</i> | | | | |
| 1909-10 | 14,921,682 | 10,658,449 | 4,263,233 | 4,263,233 |
| 1910-11 | 14,921,682 | 10,661,674 | 4,260,108 | 4,260,108 |
| 1911-12 | 14,921,682 | 10,021,766 | 4,899,916 | 4,899,916 |
| 1912-13 | 14,921,682 | 10,792,449 | 4,129,233 | 4,129,233 |
| 1913-14 | 14,921,682 | 10,801,273 | 4,120,409 | 4,120,409 |
| <i>Marwar</i> | | | | |
| 1909-10 | 22,410,240 | 19,268,176 | 3,142,064 | 3,142,064 |
| 1910-11 | 22,410,240 | 19,151,978 | 3,258,262 | 3,258,262 |
| 1911-12 | 22,410,240 | 19,183,051 | 3,227,189 | 3,227,189 |
| 1912-13 | 22,410,240 | 19,175,342 | 3,234,898 | 3,234,898 |
| 1913-14 | 22,410,240 | 19,163,256 | 3,246,984 | 3,246,984 |
| <i>Jaipur</i> | | | | |
| 1909-10 | 9,970,560 | 7,700,428 | 2,270,132 | 2,270,132 |
| 1910-11 | 9,970,560 | 7,700,428 | 2,270,132 | 2,270,132 |
| 1911-12 | 9,970,560 | 7,700,428 | 2,270,132 | 2,270,132 |
| 1912-13 | 9,970,560 | 7,700,428 | 2,270,132 | 2,270,132 |
| 1913-14 | 9,970,560 | 7,700,428 | 2,270,132 | 2,270,132 |
| <i>Kishangarh (c)</i> | | | | |
| 1909-10 | 549,120 | 483,338 | 65,782 | 65,782 |
| 1910-11 | 549,120 | 483,465 | 65,655 | 65,655 |
| 1911-12 | 549,120 | 485,865 | 63,255 | 63,255 |
| 1912-13 | 549,120 | 460,743 | 88,377 | 88,377 |
| 1913-14 | 549,120 | 480,363 | 68,757 | 68,757 |
| <i>Alwar (d)</i> | | | | |
| 1909-10 | 2,038,781 | 278,976 | 1,759,805 | 1,759,805 |
| 1910-11 (e) | 2,038,781 | 279,976 | 1,759,805 | 1,759,805 |
| 1911-12 | 2,038,036 | 284,002 | 1,754,034 | 1,754,034 |
| 1912-13 | 2,038,176 | 282,793 | 1,755,383 | 1,755,383 |
| 1913-14 | 2,038,233 | 282,433 | 1,755,800 | 1,755,800 |
| <i>Dharatpur</i> | | | | |
| 1909-10 | 1,263,408 | ... | 1,263,408 | 1,276,382 |
| 1910-11 | 1,263,408 | ... | 1,263,408 | 1,276,381 |
| 1911-12 | 1,263,408 | ... | 1,263,408 | 1,276,162 |
| 1912-13 | 1,263,408 | ... | 1,263,408 | 1,276,162 |
| 1913-14 | 1,263,408 | ... | 1,263,408 | 1,276,146 |

See explanations given in the footnotes (page 6)

(a) Column 2 states the area of the State as ascertained by revenue survey. Column 3 states the entire area of jagir villages

(b) Column 2 excludes forest areas, the area of forest villages managed by the Forest Department, and about 6,980 acres of 6 unsettled jagir villages

(c) Column 3 states the areas of jagir and other alienated lands

(d) Column 3.—As there has been no revenue survey so far, this column states the area of the State according to the best information available. Column 3 states the areas of jagir and musaf villages, the boundaries of which have been demarcated, but for which the statistics required for other tables are not available. Columns 4 and 5.—In the absence of any revenue survey data, the figures in column 5 are repeated in column 4

(e) Returns for 1910-11 having not been received, the figures for 1909-10 have been repeated

Table I—continued

No. 5.—AREA (in acres) OF EACH STATE—continued

| STATE | | Area according to professional survey | Deduct—Area for which no returns exist | Net area by professional survey | Corresponding area in village papers |
|-----------------------|-----------|---------------------------------------|--|---------------------------------|--------------------------------------|
| 1 | | 2 | 3 | 4 | 5 |
| <i>Jhalawar (a)</i> | | | | | |
| 1909-10 | | 527,210 | 166,299 | 360,911 | 360,911 |
| 1910-11 | | 527,210 | 166,478 | 360,737 | 360,737 |
| 1911-12 | | 527,210 | 166,426 | 360,784 | 360,784 |
| 1912-13 | | 527,210 | 166,415 | 360,795 | 360,795 |
| 1913-14 | | 527,210 | 171,688 | 355,524 | 355,524 |
| <i>Tonk</i> | | | | | |
| 1909-10 | | 1,651,194 | 433,106 | 1,218,088 | 1,218,088 |
| 1910-11 | | 1,651,194 | 433,106 | 1,218,088 | 1,218,088 |
| 1911-12 | | 1,649,746 | 439,371 | 1,210,375 | 1,210,375 |
| 1912-13 | | 1,643,719 | 550,169 | 1,093,550 | 1,093,550 |
| 1913-14 | | 1,634,229 | 608,851 | 1,180,378 | 1,130,378 |
| <i>Kotak</i> | | | | | |
| 1909-10 | | 3,637,760 | 592,270 | 3,045,490 | 3,045,490 |
| 1910-11 | | 3,637,760 | 581,442 | 3,056,318 | 3,056,318 |
| 1911-12 | | 3,637,760 | 584,664 | 3,053,096 | 3,053,096 |
| 1912-13 | | 3,637,760 | 583,572 | 3,054,188 | 3,054,188 |
| 1913-14 | | 3,637,760 | 582,116 | 3,055,644 | 3,055,644 |
| <i>Patiala</i> | | | | | |
| 1909-10 | | 3,795,271 | ... | 3,795,271 | 3,795,271 |
| 1910-11 | | 3,795,267 | ... | 3,795,267 | 3,795,267 |
| 1911-12 | | 3,794,589 | ... | 3,794,589 | 3,794,589 |
| 1912-13 | | 3,794,746 | ... | 3,794,746 | 3,794,746 |
| 1913-14 | | 3,794,770 | ... | 3,794,770 | 3,794,770 |
| <i>Jind</i> | | | | | |
| 1909-10 | | 852,613 | ... | 852,613 | 852,613 |
| 1910-11 | | 852,613 | ... | 852,613 | 852,613 |
| 1911-12 | | 852,613 | ... | 852,613 | 852,613 |
| 1912-13 | | 852,613 | ... | 852,613 | 852,613 |
| 1913-14 | | 852,613 | ... | 852,613 | 852,613 |
| <i>Nabha</i> | | | | | |
| 1909-10 | | 620,436 | ... | 620,436 | 620,436 |
| 1910-11 | | 620,436 | ... | 620,436 | 620,436 |
| 1911-12 | | 620,436 | ... | 620,436 | 620,436 |
| 1912-13 | | 620,436 | ... | 620,436 | 620,436 |
| 1913-14 | | 620,436 | ... | 620,436 | 620,436 |
| <i>Bahawalpur (b)</i> | | | | | |
| 1909-10 | | 12,700,000 | 10,074,043 | 2,625,957 | 2,625,957 |
| 1910-11 | | 12,700,000 | 10,074,043 | 2,625,957 | 2,625,957 |
| 1911-12 | | 12,700,000 | 9,487,700 | 3,212,300 | 3,212,300 |
| 1912-13 | | 12,700,000 | 9,434,686 | 3,265,314 | 3,265,314 |
| 1913-14 | | 12,700,000 | 9,434,686 | 3,265,314 | 3,251,486 |
| <i>Sirmur</i> | | | | | |
| 1909-10 | | 630,798 | ... | 630,798 | 630,798 |
| 1910-11 | | 631,340 | ... | 631,340 | 631,340 |
| 1911-12 | | 631,195 | ... | 631,195 | 631,195 |
| 1912-13 | | 631,195 | ... | 631,195 | 631,195 |
| 1913-14 | | 631,165 | ... | 631,165 | 631,165 |
| <i>Kalsia</i> | | | | | |
| 1909-10 | | 121,658 | ... | 121,658 | 121,658 |
| 1910-11 | | 121,659 | ... | 121,659 | 121,659 |
| 1911-12 | | 121,658 | ... | 121,658 | 121,659 |
| 1912-13 | | 121,658 | ... | 121,658 | 121,658 |
| 1913-14 | | 121,752 | ... | 121,752 | 121,752 |

See explanations given in the footnotes (page 6)

(a) Column 3 states the area held by jagirdars and udakdars, as well as the muafi plots in the khalsa villages for which no separate record is maintained

(b) Column 3 states unsurveyed areas

Table I—continued

No. 5—AREA (in acres) OF EACH STATE—concluded

| STATE | Area according to professional survey | Deduct—Area for which no returns exist | Net area by professional survey | Corresponding area in village papers |
|-----------------------------|---------------------------------------|--|---------------------------------|--------------------------------------|
| 1 | 2 | 3 | 4 | 5 |
| <i>Pataudi</i> | | | | |
| 1909-10 | 33,925 | ... | 33,925 | 33,701 |
| 1910-11 | 33,925 | ... | 33,925 | 33,702 |
| 1911-12 | 33,925 | ... | 33,925 | 33,702 |
| 1912-13 | 33,925 | ... | 33,925 | 33,705 |
| 1913-14 | 33,925 | ... | 33,925 | 33,705 |
| <i>Loharu</i> | | | | |
| 1909-10 | 143,403 | ... | 143,403 | 143,403 |
| 1910-11 | 143,358 | ... | 143,358 | 143,358 |
| 1911-12 | 143,358 | ... | 143,358 | 143,358 |
| 1912-13 | 143,358 | ... | 143,358 | 143,358 |
| 1913-14 | 143,363 | ... | 143,362 | 143,362 |
| <i>Dujana</i> | | | | |
| 1909-10 | 56,742 | ... | 56,742 | 56,742 |
| 1910-11 | 56,742 | 2,304 | 54,438 | 56,742 |
| 1911-12 | 56,742 | 2,304 | 54,438 | 56,742 |
| 1912-13 | 56,742 | 2,304 | 54,438 | 56,742 |
| 1913-14 | 56,742 | 2,304 | 54,438 | 56,742 |
| <i>Kapurthala</i> | | | | |
| 1909-10 | 417,280 | .. | 417,280 | 417,280 |
| 1910-11 | 417,280 | .. | 417,280 | 417,280 |
| 1911-12 | 417,280 | .. | 417,280 | 417,280 |
| 1912-13 | 417,280 | ... | 417,280 | 417,280 |
| 1913-14 | 417,280 | ... | 417,280 | 417,280 |
| <i>Malerkotla(a)</i> | | | | |
| 1909-10 | 106,955 | ... | 106,955 | 106,955 |
| 1910-11 | 106,955 | ... | 106,955 | 106,955 |
| 1911-12 | 106,955 | ... | 106,955 | 106,955 |
| 1912-13 | 106,955 | ... | 106,955 | 106,286 |
| 1913-14 | 106,955 | ... | 106,955 | 106,337 |
| <i>Ferozkot</i> | | | | |
| 1909-10 | 411,520 | ... | 411,520 | 405,388 |
| 1910-11 | 411,520 | ... | 411,520 | 405,388 |
| 1911-12 | 411,520 | ... | 411,520 | 405,249 |
| 1912-13 | 411,520 | ... | 411,520 | 405,249 |
| 1913-14 | 411,520 | ... | 411,520 | 405,249 |
| <i>Simla Hill States(b)</i> | | | | |
| 1909-10 | 672,871 | .. | 672,871 | 695,553 |
| 1910-11 | 721,465 | ... | 721,465 | 745,375 |
| 1911-12 | 732,876 | ... | 732,876 | 757,818 |
| 1912-13 | 732,876 | ... | 732,876 | 758,723 |
| 1913-14 | 739,360 | ... | 739,360 | 760,338 |
| <i>Kashmir</i> | | | | |
| 1910-11 | 51,776,000 | 44,478,089 | 7,297,911 | 7,297,911 |
| 1911-12 | 51,778,000 | 44,006,587 | 7,769,413 | 7,769,413 |
| 1912-13 | 54,086,480 | 46,216,170 | 7,820,310 | 7,820,310 |
| 1913-14 | 54,086,480 | 45,537,672 | 8,498,808 | 8,498,808 |
| <i>Total</i> | | | | |
| 1909-10 | 130,590,851 | 58,490,337 | 72,100,514 | 72,130,302 |
| 1910-11 | 182,720,983 | 102,730,577 | 79,930,406 | 80,708,980 |
| 1911-12 | 183,716,114 | 101,249,619 | 82,466,495 | 82,400,503 |
| 1912-13 | 186,071,165 | 103,882,882 | 82,188,283 | 81,874,948 |
| 1913-14 | 185,511,769 | 103,646,244 | 81,895,525 | 82,449,397 |

See explanations given in the footnotes (page 6)

(a) Column 2 states the area of the State according to Settlement records

(b) Statistics are furnished by eleven States of this group, namely, Bahawalpur, Jubbah, Theog, Kumharain, Khanati, Bilaspur, Baghal, Ghund, Mehlog, Baghat, and Madhan, the last two but one from 1910-11 and the last one from 1911-12. They represent about 86 per cent of the aggregate area of all the States comprised in the group. The returns, however, relate only to the settled portions of the reporting States, except Bilaspur, Baghat, and Mehlog for which complete returns have been received. Column 2 states the area of the settled portions of the States named above, except Bilaspur, Baghat, and Mehlog for which the whole area is included.

AREA
(MYSORE, GWALIOR,
INDORE, BIKANER
AND MARWAR)

10

Table I—*continua*

No. 6—AREA (in acres) OF EACH DISTRICT IN CERTAIN STATES IN 1913-14

| STATE AND DISTRICT | Area according to professional survey | Deduct— Area for which no returns exist | Net area by professional survey | Corresponding area in village papers |
|--|---------------------------------------|--|---------------------------------|--------------------------------------|
| 1 | 2 | 3 | 4 | 5 |
| Mysore(a) | | | | |
| Bangalore | 1,969,817 | 291,259 | 1,678,558 | 1,678,558 |
| Kolar | 2,034,561 | 219,484 | 1,815,077 | 1,815,077 |
| Tumkur | 2,600,439 | 149,336 | 2,451,103 | 2,451,103 |
| Mysore | 3,518,325 | 428,106 | 3,090,219 | 3,090,219 |
| Hasan | 1,708,148 | 100,420 | 1,605,728 | 1,605,728 |
| Srinuoga | 2,579,515 | 87,886 | 2,491,629 | 2,491,629 |
| Kadur | 1,784,793 | 63,972 | 1,720,821 | 1,720,821 |
| Chitaldrug | 2,661,012 | 41,551 | 2,619,461 | 2,619,461 |
| Total | 18,854,510 | 1,382,014 | 17,472,596 | 17,472,596 |
| Gwalior(b) | | | | |
| Blind | 1,109,161 | 92,421 | 1,016,680 | 1,016,680 |
| Tomarghar | 1,264,717 | 169,750 | 1,094,967 | 1,094,967 |
| Gwalior | 1,244,992 | 167,887 | 1,077,105 | 1,077,105 |
| Bhilai | 1,095,290 | 101,040 | 994,250 | 994,250 |
| Narwar | 2,573,523 | 778,015 | 1,795,508 | 1,795,508 |
| Sheopur | 1,523,520 | 208,709 | 1,314,811 | 1,314,811 |
| Isagarh | 2,583,623 | 962,872 | 1,620,750 | 1,620,750 |
| Ujjain | 1,551,821 | 471,435 | 1,080,386 | 1,080,386 |
| Shajapur | 1,449,990 | 112,062 | 1,337,928 | 1,337,928 |
| Maudesar | 1,261,358 | 363,716 | 897,622 | 897,622 |
| Amjhara | 852,896 | 410,238 | 442,658 | 442,658 |
| Total | 16,510,810 | 3,888,145 | 12,622,665 | 12,622,665 |
| Indore(c) | | | | |
| Indore | 1,004,640 | 252,705 | 751,935 | 751,935 |
| Mahidpur (including Alampur) | 565,631 | 10,248 | 555,383 | 555,383 |
| Rampura | 1,358,500 | 382,187 | 976,313 | 976,313 |
| Bhanpura | 2,477,760 | 827,341 | 1,650,419 | 1,650,419 |
| Nimar (North and South) | 673,409 | 146,706 | 526,703 | 526,703 |
| Nimawar | 6,080,000 | 1,619,187 | 4,460,813 | 4,460,813 |
| Total | 11,160,940 | 3,238,376 | 7,922,564 | 7,922,564 |
| Bikaner(d) | | | | |
| Bikaner | 6,258,500 | 5,638,626 | 619,874 | 619,874 |
| Buratsgarh | 3,246,998 | 697,242 | 2,549,756 | 2,549,756 |
| Reni | 3,044,924 | 2,252,329 | 792,595 | 792,595 |
| Sujangarh | 2,371,200 | 2,213,076 | 158,124 | 158,124 |
| Total | 14,921,622 | 10,801,273 | 4,120,349 | 4,120,349 |
| Marwar(e) | | | | |
| Bali and Desuri | 988,160 | 725,758 | 262,402 | 262,402 |
| Bilara | 506,880 | 346,350 | 160,530 | 160,530 |
| Didwana | 727,040 | 597,972 | 129,068 | 129,068 |
| Jaswantpura | 870,400 | 750,464 | 119,936 | 119,936 |
| Jalore | 993,280 | 894,645 | 98,635 | 98,635 |
| Jaitaran | 550,400 | 454,302 | 96,098 | 96,098 |
| Jodhpur | 1,858,440 | 1,434,986 | 418,454 | 418,454 |
| Mallani | 3,886,400 | 3,658,214 | 228,186 | 228,186 |
| Marote | 235,520 | 208,860 | 26,660 | 26,660 |
| Merta | 1,034,240 | 797,004 | 237,236 | 237,236 |
| Nagore | 1,669,120 | 1,145,522 | 523,598 | 523,598 |
| Nawa | 122,880 | 111,508 | 11,372 | 11,372 |
| Pachbhadra | 547,840 | 499,322 | 48,518 | 48,518 |
| Pali | 655,360 | 550,820 | 104,540 | 104,540 |
| Parbatsar | 537,600 | 467,744 | 69,856 | 69,856 |
| Phalodi | 1,679,360 | 1,353,954 | 325,406 | 325,406 |
| Sambhar | 102,400 | 102,400 | ... | ... |
| Sanchoe | 1,136,840 | 1,073,968 | 62,872 | 62,872 |
| Sheo | 1,586,000 | 1,410,342 | 175,658 | 175,658 |
| Shergah | 931,840 | 876,188 | 55,652 | 55,652 |
| Siwana | 486,400 | 436,037 | 50,363 | 50,363 |
| Sankra | 808,960 | 808,960 | ... | ... |
| Sojat | 750,080 | 457,986 | 292,144 | 292,144 |
| Total | 22,410,240 | 19,163,266 | 3,246,984 | 3,246,984 |

(a) Column 2 states the area of the State as ascertained by revenue survey. Column 3 exhibits the area of jodi, kayam-gutta and sarvamanayam villages, and jagirs for which the statistics required for the other tables are not available at present. Column 5.—The figures in column 4 are repeated.

(b) Column 3 states the estimated areas of jagir, muafi, ubari, tanks, istamrar and such other villages as are still unsurveyed and the Hapur Thakurats. Column 3 states the areas of jagir, istamrar and forest villages, and also of some of the outbandi villages.

(c) Column 3 states the areas of jagir and such other villages as are still unsurveyed; it also includes the areas which formerly were parts of jagir villages, but which, after the completion of the settlement operations, either lapsed to or were resumed by the State.

(d) Column 3 states the areas of jagir and such other villages as are still unsurveyed. It also includes the area of those khalsa villages which have not yet been regularly assessed; these are chiefly the latest acquisition to khalsa under the law of escheat. Column 4 and 5.—The area by village papers does not differ from the area by survey, for, although differences occur under the different classes of soil, the total area of each village is the same in both cases.

Table I—concluded

No. 6—AREA (in acres) OF EACH DISTRICT IN CERTAIN STATES IN 1913-14—continued

| STATE AND DISTRICT | Area according to professional survey | Deduct— Area for which no returns exist | Net area by professional survey | Corresponding area in village papers |
|--|---------------------------------------|--|---------------------------------|--------------------------------------|
| 1 | 2 | 3 | 4 | 5 |
| Jaipur (a) | | | | |
| Jaipur | 259,788 | 57,000 | 202,788 | 202,788 |
| Amber | 169,062 | 31,000 | 138,062 | 138,062 |
| Sambhar | 309,528 | 127,000 | 182,528 | 182,528 |
| Malpura | 431,888 | 55,801 | 376,087 | 376,087 |
| Torawati | 228,247 | 89,407 | 138,840 | 138,840 |
| Hindaun | 430,360 | 150,148 | 280,212 | 280,212 |
| Dausa | 429,221 | 162,122 | 267,099 | 267,099 |
| Madhopur | 698,497 | 261,634 | 436,863 | 436,863 |
| Kotkaeim | 42,541 | ... | 42,541 | 42,541 |
| Gangapur | 305,280 | 100,168 | 205,112 | 205,112 |
| Total | 3,304,412 | 1,084,280 | 2,220,132 | 2,220,132 |
| Tonk (b) | | | | |
| Sironj | 558,357 | 87,139 | 471,218 | 471,218 |
| Chhabra | 198,238 | 38,968 | 159,270 | 159,270 |
| Pirawa | 161,038 | 18,410 | 142,628 | 142,628 |
| Nimbahera | 247,515 | 84,395 | 163,120 | 163,120 |
| Aligarh | 100,618 | 59,784 | 40,834 | 40,834 |
| Tonk | 368,463 | 215,155 | 153,308 | 153,308 |
| Total | 1,634,229 | 503,851 | 1,130,378 | 1,130,378 |
| Bharatpur (c) | | | | |
| Bharatpur | 725,017 | ... | 725,017 | 730,220 |
| Dig | 538,391 | ... | 538,391 | 545,926 |
| Total | 1,263,408 | ... | 1,263,408 | 1,276,146 |
| Kotah (d) | | | | |
| Kotah | 3,363,383 | 534,633 | 2,829,300 | 2,829,300 |
| Kotris | 274,427 | 48,083 | 226,344 | 226,344 |
| Total | 3,637,760 | 582,716 | 3,055,044 | 3,055,644 |
| Kashmir (e) | | | | |
| Jammu | 16,132,800* | 9,373,665* | 752,782 | 752,782 |
| Mirpore | | | 1,098,317 | 1,098,317 |
| Jasrota | | | 657,060 | 657,060 |
| Udhampur | | | 3,156,462 | 3,156,462 |
| Reasi | | | 1,045,406 | 1,045,406 |
| Gilgit | | | 49,108 | 49,108 |
| Southern Kashmir | 2,023,680 | 1,323,551 | 700,129 | 700,129 |
| Northern Kashmir | 1,567,680 | 972,290 | 595,390 | 595,390 |
| Muzaffarabad | 840,820 | 659,965 | 180,855 | 180,855 |
| Ladakh | 22,633,800 | 22,369,801 | 263,799 | 263,799 |
| Bhandarwa (Jagir) and Punch and Frontier Ilqas | 10,838,400 | 10,838,400 | ... | ... |
| Total | 54,036,480 | 45,537,672 | 8,498,808 | 8,498,808 |

* Details not available

(a) Column 2 states only the khalsa area, forming about one-third of the whole area of the State. The whole area of the State according to the Census of 1911 is 9,970,560 acres which is shown in table No 5. Column 3 states the area of detached revenue-free plots situated in khalsa villages.

(b) Column 3 states the area of jagir villages.

(c) Columns 2 and 4 state the area of the State according to the professional survey of 1855. Column 5 states the area of the State according to the settlement records.

(d) Column 3 states the area of entire jagir and muafi villages which have not yet been surveyed and the detached revenue-free plots situated in khalsa villages.

(e) Column 2 states the whole area of the State according to the Census of 1911. Column 3 states the areas of Bhandarwa and Punch, and also certain unsettled areas and frontier tracts which are not directly looked after by the Revenue Department of the State.

**CLASSIFICATION OF AREA
(ALL STATES)**

| IRRIGATED FROM | | | | AREA OF CROPS IRRIGATED | | | | | STATES |
|----------------|---------|---------------|---------|-------------------------|--------------------------|--------------------------|------------------------------|---------|-------------------|
| Tanks | Wells | Other sources | Total | Wheat | Other cereals and pulses | Miscellaneous food crops | Miscellaneous non-food crops | Total | |
| 10 | 11 | 12 | 13 | 14 | 15 | 16 | 17 | 18 | |
| | | | | | | | | | <i>Barwani</i> |
| ... | 1,669 | 380 | 2,046 | 1,346 | 105 | 26 | 569 | 2,049 | 1909-10 |
| ... | 2,008 | 1,160 | 3,168 | 2,411 | 148 | 28 | 581 | 3,168 | 1910-11 |
| ... | 2,326 | 853 | 3,179 | 1,226 | 10 | 1,015 | 928 | 3,179 | 1911-12 |
| ... | 2,258 | 426 | 2,684 | 1,705 | 19 | 592 | 368 | 2,684 | 1912-13 |
| ... | 1,914 | 1,545 | 3,459 | 2,247 | 551 | 187 | 474 | 3,159 | 1913-14 |
| | | | | | | | | | <i>Naqod</i> |
| ... | 316 | ... | 316 | ... | ... | 316 | ... | 316 | 1909-10 |
| ... | 698 | ... | 698 | 8 | ... | 690 | ... | 698 | 1910-11 |
| ... | 698 | ... | 698 | ... | ... | 698 | ... | 698 | 1911-12 |
| ... | 548 | ... | 548 | ... | ... | 548 | ... | 548 | 1912-13 |
| ... | 427 | ... | 427 | ... | ... | 427 | ... | 427 | 1913-14 |
| | | | | | | | | | <i>Bikaner</i> |
| 32 | 175 | 15,168 | 19,631 | 2,022 | 5,338 | 8,193 | 4,080 | 19,631 | 1909-10 |
| 17 | 180 | 5,658 | 13,631 | 2,874 | 7,656 | 932 | 2,169 | 13,631 | 1910-11 |
| 34 | 367 | 681 | 1,729 | 106 | 440 | 808 | 377 | 1,729 | 1911-12 |
| 20 | 224 | 3,759 | 9,188 | 935 | 7,056 | 566 | 631 | 9,188 | 1912-13 |
| 9 | 524 | 4,519 | 8,807 | 337 | 6,919 | 514 | 1,037 | 8,807 | 1913-14 |
| | | | | | | | | | <i>Marwar</i> |
| 5,597 | 60,867 | 30,640 | 122,590 | 84,811 | 32,424 | 2,071 | 3,284 | 122,590 | 1909-10 |
| 2,801 | 68,694 | 11,016 | 102,089 | 61,285 | 30,143 | 8,244 | 2,513 | 102,185 | 1910-11 |
| 1,908 | 53,486 | 1,580 | 61,619 | 26,584 | 27,571 | 6,663 | 791 | 61,619 | 1911-12 |
| 2,776 | 57,822 | 1,985 | 74,219 | 40,255 | 27,659 | 986 | 5,349 | 74,249 | 1912-13 |
| 711 | 49,019 | 183 | 53,592 | 26,981 | 24,270 | 981 | 2,360 | 53,592 | 1913-14 |
| | | | | | | | | | <i>Jaispur</i> |
| 17,182 | 177,923 | 19,759 | 266,857 | 46,703 | 177,007 | 15,799 | 27,348 | 266,857 | 1909-10 |
| 17,554 | 179,357 | 9,653 | 249,335 | 49,160 | 164,066 | 15,373 | 20,736 | 249,335 | 1910-11 |
| 10,054 | 175,991 | 13,978 | 233,727 | 42,198 | 161,211 | 16,063 | 14,255 | 233,727 | 1911-12 |
| 13,656 | 187,956 | 30,815 | 292,475 | 69,920 | 196,972 | 21,370 | 14,213 | 292,475 | 1912-13 |
| 4,341 | 156,296 | 17,037 | 188,181 | 27,104 | 125,309 | 24,108 | 11,660 | 188,181 | 1913-14 |
| | | | | | | | | | <i>Kishangarh</i> |
| 17,789 | 20,057 | 45,689 | 83,535 | 5,259 | 54,810 | 9,118 | 14,312 | 83,535 | 1909-10 |
| 10,463 | 22,329 | 21,987 | 54,779 | 2,328 | 39,467 | 1,956 | 10,534 | 51,779 | 1910-11 |
| 7,733 | 20,255 | 9,967 | 37,955 | 3,284 | 27,836 | 3,470 | 3,305 | 37,955 | 1911-12 |
| 12,718 | 22,495 | 33,564 | 68,777 | 3,087 | 49,575 | 1,549 | 14,566 | 68,777 | 1912-13 |
| 5,723 | 17,162 | 18,358 | 41,243 | 806 | 29,200 | 2,120 | 8,817 | 41,243 | 1913-14 |
| | | | | | | | | | <i>Alwar</i> |
| 48,481 | 104,330 | 1,986 | 154,797 | 29,974 | 149,876 | 8,224 | 3,932 | 192,006 | 1909-10 |
| 48,481 | 104,330 | 1,986 | 154,797 | 29,974 | 149,876 | 8,224 | 3,932 | 192,006 | 1910-11 |
| 49,126 | 114,547 | 1,488 | 165,161 | 30,821 | 148,334 | 11,490 | 4,606 | 195,271 | 1911-12 |
| 35,160 | 99,260 | 1,249 | 135,719 | 33,349 | 114,829 | 13,508 | 4,356 | 166,042 | 1912-13 |
| 16,965 | 125,030 | 10,262 | 152,257 | 29,584 | 144,770 | 8,667 | 744 | 183,765 | 1913-14 |
| | | | | | | | | | <i>Bharatpur</i> |
| 40 | 103,826 | 92,593 | 202,107 | 53,209 | 127,859 | 15,097 | 28,679 | 224,841 | 1909-10 |
| 30 | 98,146 | 188,466 | 291,792 | 77,650 | 221,607 | 16,150 | 56,857 | 378,204 | 1910-11 |
| 31 | 105,454 | 92,397 | 202,300 | 56,794 | 114,005 | 15,407 | 40,076 | 226,372 | 1911-12 |
| 26 | 95,268 | 110,711 | 212,067 | 64,346 | 126,876 | 11,724 | 37,754 | 240,700 | 1912-13 |
| 26 | 135,897 | 8,290 | 150,278 | 33,193 | 84,730 | 11,407 | 29,767 | 159,147 | 1913-14 |
| | | | | | | | | | <i>Jhalawar</i> |
| 721 | 8,960 | 95 | 9,776 | 2,472 | 8,981 | 474 | 4,258 | 16,185 | 1909-10 |
| 746 | 9,037 | 95 | 9,878 | 2,224 | 8,227 | 527 | 5,682 | 16,480 | 1910-11 |
| 780 | 9,035 | 67 | 9,882 | 1,990 | 7,087 | 492 | 5,164 | 15,033 | 1911-12 |
| 802 | 9,022 | 81 | 9,905 | 2,870 | 8,468 | 523 | 3,938 | 15,799 | 1912-13 |
| 578 | 7,205 | 79 | 7,862 | 2,322 | 6,973 | 828 | 2,372 | 12,495 | 1913-14 |
| | | | | | | | | | <i>Tonk</i> |
| 1,428 | 34,452 | 1,627 | 37,723 | 6,725 | 29,645 | 11,805 | 7,592 | 55,567 | 1909-10 |
| 1,394 | 34,387 | 1,539 | 37,458 | 5,511 | 26,970 | 11,636 | 7,648 | 51,765 | 1910-11 |
| 1,375 | 29,893 | 1,447 | 33,018 | 6,271 | 28,828 | 8,306 | 7,124 | 46,529 | 1911-12 |
| 1,062 | 22,665 | 460 | 24,187 | 9,086 | 11,052 | 6,255 | 4,134 | 30,527 | 1912-13 |
| 378 | 21,669 | 992 | 23,037 | 4,642 | 11,974 | 3,976 | 6,475 | 27,067 | 1913-14 |
| | | | | | | | | | <i>Kotah</i> |
| (a) | 52,866 | (a) | 61,914 | 16,302 | 42,463 | 5,314 | 19,340 | 83,419 | 1909-10 |
| (a) | 52,598 | (a) | 61,746 | 12,803 | 36,770 | 5,058 | 28,951 | 83,582 | 1910-11 |
| (a) | 52,106 | (a) | 64,913 | 11,509 | 34,886 | 4,040 | 23,605 | 74,040 | 1911-12 |
| (a) | 52,015 | (a) | 64,655 | 13,086 | 37,605 | 4,256 | 19,926 | 74,873 | 1912-13 |
| (c) | ... | ... | 49,242 | 11,735 | 37,285 | 4,075 | 14,117 | 67,212 | 1913-14 |
| | | | | | | | | | <i>Patiala</i> |
| ... | 154,266 | 38,921 | 532,596 | 151,612 | 238,965 | 27,029 | 116,291 | 533,927 | 1909-10 |
| 8 | 150,950 | 40,844 | 516,403 | 161,310 | 230,759 | 27,104 | 98,915 | 518,088 | 1910-11 |
| 2 | 194,668 | 10,778 | 845,293 | 188,585 | 890,170 | 26,289 | 235,977 | 847,021 | 1911-12 |
| ... | 190,720 | 14,406 | 794,614 | 186,071 | 364,107 | 28,124 | 219,498 | 795,800 | 1912-13 |
| ... | 218,681 | 11,280 | 764,490 | 169,943 | 331,634 | 25,003 | 240,398 | 766,978 | 1913-14 |
| | | | | | | | | | <i>Jind</i> |
| ... | 6,678 | 1,298 | 65,981 | 23,720 | 17,180 | 8,814 | 16,267 | 65,981 | 1909-10 |
| ... | 5,101 | 869 | 73,186 | 27,359 | 15,434 | 7,616 | 21,777 | 72,186 | 1910-11 |
| ... | 7,594 | 180 | 102,097 | 36,643 | 21,736 | 7,051 | 36,667 | 102,097 | 1911-12 |
| ... | 7,823 | 378 | 110,983 | 42,219 | 26,130 | 10,408 | 32,226 | 110,983 | 1912-13 |
| ... | 11,249 | 336 | 112,151 | 80,490 | 24,685 | 10,247 | 45,922 | 111,344 | 1913-14 |

(a) Included in column 11
 (b) Includes areas irrigated from canals and bunds
 (c) Included in column 8

CLASSIFICATION OF AREA
(ALL STATES)

Table II—continued

No. 7—CLASSIFICATION OF THE AREA (in acres) OF EACH STATE—concluded

| STATE | Forests | Not available for cultivation | Culturable waste other than fallow | Current fallows | Net area cropped | Total | Area | |
|-----------------------------|------------|-------------------------------|------------------------------------|-----------------|------------------|------------|-------------------|----------------|
| | | | | | | | Government canals | Private canals |
| 1 | 2 | 3 | 4 | 5 | 6 | 7 | 8 | 9 |
| <i>Nabha</i> | | | | | | | | |
| 1909-10 | 14,327 | 35,535 | 61,391 | 56,559 | 453,182 | 620,444 | 28,991 | 25,915 |
| 1910-11 | 16,086 | 36,881 | 60,502 | 57,206 | 449,805 | 620,436 | 24,801 | 23,868 |
| 1911-12 | 15,860 | 36,942 | 60,637 | 88,500 | 478,197 | 620,436 | 41,524 | 36,082 |
| 1912-13 | 16,098 | 35,820 | 61,351 | 95,280 | 411,887 | 620,436 | 24,205 | 42,454 |
| 1913-14 | 16,098 | 35,997 | 61,634 | 173,171 | 338,586 | 620,436 | 45,509 | 42,556 |
| <i>Bahawalpur</i> | | | | | | | | |
| 1909-10 | 335,545 | 597,430 | 426,994 | 195,859 | 1,070,629 | 2,625,957 | 772,821 | ... |
| 1910-11 | 318,859 | 327,779 | 741,994 | 280,636 | 956,689 | 3,625,957 | 698,418 | 3,541 |
| 1911-12 | 263,859 | 674,776 | 945,548 | 547,009 | 801,108 | 3,232,300 | 594,961 | 4,174 |
| 1912-13 | 243,727 | 740,072 | 934,667 | 452,867 | 893,981 | 3,263,314 | 589,069 | 18,046 |
| 1913-14 | 312,592 | 771,530 | 931,103 | 273,909 | 1,062,352 | 3,251,486 | 633,432 | 1,409 |
| <i>Sermur</i> | | | | | | | | |
| 1909-10 | 202,109 | 299,167 | 24,414 | 8,375 | 96,738 | 630,796 | ... | ... |
| 1910-11 | 202,480 | 323,677 | 8,370 | 173 | 96,840 | 631,340 | ... | ... |
| 1911-12 | 202,335 | 323,677 | 8,543 | 4,774 | 91,866 | 631,195 | ... | ... |
| 1912-13 | 202,335 | 323,677 | 8,783 | 4,534 | 91,866 | 631,195 | ... | ... |
| 1913-14 | 196,112 | 284,845 | 51,436 | 1,739 | 97,033 | 631,165 | ... | ... |
| <i>Kalisa</i> | | | | | | | | |
| 1909-10 | 11,778 | 24,186 | 13,213 | 1,190 | 71,297 | 121,655 | 2,488 | 1,779 |
| 1910-11 | 11,778 | 23,921 | 14,006 | 809 | 71,145 | 121,659 | 2,348 | 675 |
| 1911-12 | 11,778 | 23,272 | 15,670 | 15,433 | 55,500 | 121,659 | 4,890 | 2,366 |
| 1912-13 | 11,778 | 22,400 | 8,888 | 17,092 | 61,725 | 121,683 | 3,867 | 2,177 |
| 1913-14 | 11,778 | 22,382 | 17,325 | 17,364 | 52,903 | 121,752 | 4,604 | 2,402 |
| <i>Pataudi</i> | | | | | | | | |
| 1909-10 | ... | 2,607 | 2,227 | 784 | 28,103 | 33,701 | ... | ... |
| 1910-11 | ... | 3,553 | 2,165 | 1,626 | 27,338 | 33,702 | ... | ... |
| 1911-12 | ... | 2,525 | 2,216 | 3,300 | 25,652 | 33,702 | ... | ... |
| 1912-13 | ... | 2,508 | 3,156 | 1,199 | 26,844 | 33,705 | ... | ... |
| 1913-14 | ... | 2,505 | 3,399 | 2,895 | 24,906 | 33,705 | ... | ... |
| <i>Loharu</i> | | | | | | | | |
| 1909-10 | ... | 2,692 | 32,654 | ... | 108,057 | 143,403 | ... | ... |
| 1910-11 | ... | 2,710 | 27,628 | ... | 113,025 | 143,858 | ... | ... |
| 1911-12 | ... | 2,708 | 43,871 | ... | 98,779 | 143,358 | ... | ... |
| 1912-13 | ... | 2,708 | 43,871 | 5,921 | 90,858 | 143,358 | ... | ... |
| 1913-14 | ... | 2,686 | 39,045 | 9,648 | 91,983 | 143,362 | ... | ... |
| <i>Dujana</i> | | | | | | | | |
| 1909-10 | ... | 2,089 | 312 | 2,250 | 52,091 | 56,742 | ... | ... |
| 1910-11 | ... | 2,304 | 2,075 | ... | 52,368 | 56,742 | ... | ... |
| 1911-12 | ... | 2,304 | 11,451 | 125 | 42,852 | 56,742 | ... | ... |
| 1912-13 | ... | 2,304 | 16,175 | 325 | 37,938 | 56,742 | ... | ... |
| 1913-14 | 363 | 1,941 | 17,738 | 4,034 | 32,666 | 56,742 | ... | ... |
| <i>Kapurthala</i> | | | | | | | | |
| 1909-10 | 14,249 | ... | 48,119 | 94,253 | 260,659 | 417,280 | ... | ... |
| 1910-11 | 14,249 | 91,105 | 31,431 | 22,967 | 258,428 | 417,280 | ... | ... |
| 1911-12 | 14,249 | 92,673 | 55,658 | 49,815 | 204,885 | 417,280 | ... | ... |
| 1912-13 | 14,249 | 99,139 | 45,183 | 41,479 | 217,280 | 417,280 | ... | ... |
| 1913-14 | 14,249 | 91,398 | 44,755 | 34,927 | 231,951 | 417,280 | ... | ... |
| <i>Malerkotla</i> | | | | | | | | |
| 1909-10 | ... | 5,365 | 8,380 | 2,914 | 90,296 | 106,955 | ... | ... |
| 1910-11 | ... | 5,365 | 8,380 | 2,841 | 90,369 | 106,955 | ... | ... |
| 1911-12 | ... | 6,129 | 7,625 | 3,772 | 89,429 | 106,955 | ... | ... |
| 1912-13 | ... | 6,768 | 8,724 | 7,144 | 88,650 | 106,286 | ... | ... |
| 1913-14 | ... | 6,673 | 8,954 | 27,813 | 62,697 | 106,387 | ... | ... |
| <i>Faridkot</i> | | | | | | | | |
| 1909-10 | ... | 19,506 | 16,022 | ... | 369,860 | 405,386 | 68,009 | ... |
| 1910-11 | ... | 19,506 | 16,022 | 14,798 | 355,062 | 405,388 | 65,709 | ... |
| 1911-12 | ... | 19,452 | 15,882 | 35,437 | 334,678 | 405,249 | 116,049 | ... |
| 1912-13 | ... | 18,313 | 15,985 | 9,708 | 361,243 | 405,249 | 113,791 | ... |
| 1913-14 | ... | 19,096 | 15,098 | 77,370 | 298,685 | 405,249 | 111,232 | ... |
| <i>Simla Hill States(a)</i> | | | | | | | | |
| 1909-10 | 114,745 | 46,764 | 300,197 | 931 | 382,916 | 695,553 | ... | 23,774 |
| 1910-11 | 116,312 | 65,295 | 307,339 | 10,521 | 245,908 | 745,375 | ... | 24,701 |
| 1911-12 | 118,550 | 51,356 | 292,952 | 10,850 | 294,110 | 737,818 | ... | 24,895 |
| 1912-13 | 119,909 | 51,394 | 291,259 | 42,507 | 253,654 | 758,723 | ... | 25,529 |
| 1913-14 | 131,788 | 50,946 | 289,868 | 42,177 | 255,569 | 760,336 | ... | 26,792 |
| <i>Kashmir</i> | | | | | | | | |
| 1910-11 | 3,205,429 | 1,409,769 | 681,894 | 320,792 | 1,730,027 | 7,297,911 | 90,783 | 510,390 |
| 1911-12 | 2,323,509 | 2,667,862 | 726,330 | 300,749 | 1,745,968 | 7,769,418 | 89,073 | 478,468 |
| 1912-13 | 3,416,115 | 1,592,565 | 753,919 | 398,084 | 1,659,627 | 7,820,310 | 115,914 | 475,285 |
| 1913-14 | 3,469,480 | 2,151,986 | 767,820 | 401,460 | 1,708,062 | 8,498,808 | 108,106 | 476,456 |
| <i>Total</i> | | | | | | | | |
| 1909-10 | 5,823,011 | 17,481,445 | 15,283,987 | 4,618,932 | 28,922,927 | 72,120,302 | 1,664,301 | 192,481 |
| 1910-11 | 9,860,657 | 19,008,667 | 15,248,453 | 5,717,153 | 30,332,050 | 80,706,980 | 1,783,996 | 621,197 |
| 1911-12 | 9,108,415 | 20,511,980 | 16,425,073 | 8,582,408 | 27,862,632 | 82,490,506 | 2,041,610 | 644,913 |
| 1912-13 | 9,716,288 | 19,946,188 | 15,778,416 | 6,036,873 | 30,397,203 | 81,874,948 | 2,090,272 | 646,367 |
| 1913-14 | 10,026,310 | 20,124,381 | 16,983,434 | 7,507,555 | 28,757,717 | 83,449,397 | 1,931,162 | 681,583 |

CLASSIFICATION OF AREA
(ALL STATES)

| IRRIGATED FROM | | | | AREA OF CROPS IRRIGATED | | | | | STATES |
|----------------|-----------|---------------|-----------|-------------------------|--------------------------|--------------------------|------------------------------|-----------|-------------------|
| Tanks | Wells | Other sources | Total | Wheat | Other cereals and pulses | Miscellaneous food-crops | Miscellaneous non-food crops | Total | |
| 10 | 11 | 12 | 13 | 14 | 15 | 16 | 17 | 18 | |
| | | | | | | | | | Nabha |
| ... | 60,819 | ... | 115,725 | 33,560 | 10,532 | 48,811 | 32,894 | 125,797 | 1909-10 |
| ... | 58,900 | ... | 107,584 | 34,632 | 2,572 | 54,375 | 25,595 | 117,194 | 1910-11 |
| ... | 57,254 | ... | 114,860 | 46,534 | 654 | 90,059 | 17,810 | 155,057 | 1911-12 |
| ... | 51,945 | ... | 118,604 | 39,096 | 507 | 51,497 | 44,864 | 135,964 | 1912-13 |
| ... | 56,404 | ... | 144,469 | 38,323 | 261 | 92,318 | 34,635 | 165,537 | 1913-14 |
| | | | | | | | | | Bahawalpur |
| ... | 67,488 | 230,320 | 1,070,629 | 452,575 | 169,215 | 371,490 | 77,319 | 1,070,629 | 1909-10 |
| ... | 30,038 | 224,668 | 956,689 | 360,965 | 323,030 | 192,582 | 80,112 | 956,689 | 1910-11 |
| 24 | 64,630 | 1,498 | 665,263 | 231,991 | 299,423 | 84,081 | 49,768 | 665,263 | 1911-12 |
| ... | 122,420 | ... | 729,535 | 271,424 | 254,917 | 126,566 | 76,638 | 729,535 | 1912-13 |
| 24 | 53,226 | 32,420 | 720,611 | 321,906 | 333,303 | 85,520 | 112,212 | 825,911 | 1913-14 |
| | | | | | | | | | Sirmur |
| ... | ... | 24,330 | 24,330 | ... | ... | ... | ... | (a)24,330 | 1909-10 |
| ... | ... | 23,286 | 23,286 | ... | ... | ... | ... | (a)23,286 | 1910-11 |
| ... | ... | 23,265 | 23,265 | ... | ... | ... | ... | (a)23,265 | 1911-12 |
| ... | ... | 23,780 | 23,780 | ... | ... | ... | ... | (a)23,780 | 1912-13 |
| ... | ... | 24,949 | 24,949 | ... | ... | ... | ... | (a)24,949 | 1913-14 |
| | | | | | | | | | Kalsia |
| 17 | 68 | ... | 4,302 | 1,639 | 1,798 | 354 | 511 | 4,302 | 1909-10 |
| 4 | 67 | ... | 3,094 | 1,094 | 1,548 | 88 | 361 | 3,094 | 1910-11 |
| 4 | 226 | ... | 7,476 | 3,480 | 2,228 | 114 | 1,654 | 7,476 | 1911-12 |
| 29 | 107 | ... | 6,180 | 2,528 | 2,428 | 221 | 1,003 | 6,180 | 1912-13 |
| 9 | 173 | ... | 7,188 | 3,101 | 2,932 | 205 | 950 | 7,188 | 1913-14 |
| | | | | | | | | | Pataudi |
| ... | 7,407 | 3,943 | 11,350 | 1,300 | 1,280 | 8,120 | 948 | 12,148 | 1909-10 |
| ... | 7,486 | 4,107 | 11,543 | 1,666 | 10,406 | 231 | 1,515 | 13,718 | 1910-11 |
| ... | 6,910 | 6,134 | 13,044 | 1,659 | 13,960 | 336 | 2,415 | 18,270 | 1911-12 |
| ... | 6,585 | 6,985 | 13,570 | 1,377 | 11,362 | 210 | 1,473 | 14,422 | 1912-13 |
| 4 | 6,320 | ... | 6,324 | 1,280 | 4,210 | 135 | 761 | 6,389 | 1913-14 |
| | | | | | | | | | Loharu |
| ... | 267 | ... | 267 | 20 | ... | 220 | 27 | 267 | 1909-10 |
| ... | 160 | ... | 160 | 20 | ... | 90 | 50 | 160 | 1910-11 |
| ... | 134 | ... | 134 | 13 | ... | 101 | 20 | 134 | 1911-12 |
| ... | 175 | ... | 175 | 19 | ... | 87 | 69 | 175 | 1912-13 |
| ... | 282 | ... | 282 | 28 | ... | 216 | 38 | 282 | 1913-14 |
| | | | | | | | | | Dujana |
| ... | 2,696 | ... | 2,696 | 504 | 2,149 | 43 | ... | 2,696 | 1909-10 |
| ... | 3,598 | ... | 3,598 | 581 | ... | 2,980 | 37 | 3,598 | 1910-11 |
| ... | 2,556 | ... | 2,556 | 456 | ... | 1,951 | 149 | 2,556 | 1911-12 |
| ... | 2,253 | ... | 2,253 | 459 | ... | 1,768 | 28 | 2,253 | 1912-13 |
| ... | 2,454 | ... | 2,454 | 454 | 12 | 1,911 | 47 | 2,454 | 1913-14 |
| | | | | | | | | | Kapurthala |
| ... | 72,727 | 1,160 | 73,887 | 87,609 | 21,678 | 116,059 | 31,939 | 257,285 | 1909-10 |
| ... | 81,484 | 208 | 81,690 | 45,117 | 21,405 | 12,060 | 41,728 | 120,310 | 1910-11 |
| ... | 88,450 | 1,239 | 89,689 | 65,695 | 17,706 | 22,658 | 15,563 | 121,622 | 1911-12 |
| ... | 82,991 | 1,393 | 84,384 | 61,025 | 15,766 | 25,422 | 41,002 | 143,215 | 1912-13 |
| ... | 85,944 | 987 | 86,931 | 50,668 | 21,676 | 17,459 | 41,049 | 1,30,862 | 1913-14 |
| | | | | | | | | | Mularkotta |
| ... | 19,305 | 6 | 19,311 | 8,924 | 4,054 | 1,193 | 5,140 | 19,311 | 1909-10 |
| ... | 19,383 | 14 | 19,397 | 7,723 | 4,938 | 3,800 | 2,936 | 19,397 | 1910-11 |
| ... | 22,746 | ... | 22,746 | 9,924 | 1,367 | 1,200 | 8,155 | 22,746 | 1911-12 |
| ... | 22,031 | ... | 22,031 | 8,569 | 5,065 | 839 | 7,558 | 22,031 | 1912-13 |
| ... | 19,793 | ... | 18,793 | 12,619 | 5,267 | 1,069 | 9,540 | 28,495 | 1913-14 |
| | | | | | | | | | Farsdkot |
| ... | ... | ... | 68,009 | 14,218 | 22,416 | 17,011 | 12,934 | 66,609 | 1909-10 |
| ... | ... | ... | 65,709 | 24,162 | 17,235 | 15,140 | 9,182 | 65,709 | 1910-11 |
| ... | 30 | ... | 116,078 | 47,833 | 18,944 | 23,145 | 26,156 | 116,078 | 1911-12 |
| ... | 29 | ... | 113,820 | 39,062 | 19,746 | 29,033 | 25,979 | 113,820 | 1912-13 |
| ... | 63 | ... | 111,295 | 31,299 | 17,360 | 31,330 | 32,246 | 112,225 | 1913-14 |
| | | | | | | | | | Simla Hill States |
| ... | ... | ... | 23,774 | 9,024 | 16,774 | 9,772 | 240 | 35,810 | 1909-10 |
| ... | ... | 922 | 25,623 | 9,934 | 15,129 | 9,907 | 211 | 35,181 | 1910-11 |
| ... | ... | 1,368 | 26,253 | 9,335 | 16,974 | 8,758 | 907 | 35,974 | 1911-12 |
| ... | ... | ... | 25,529 | 9,088 | 16,114 | 9,930 | 288 | 35,120 | 1912-13 |
| ... | ... | ... | 26,792 | 9,468 | 16,737 | 10,810 | 326 | 37,341 | 1913-14 |
| | | | | | | | | | Kashmir |
| 4,420 | 5,416 | 24,139 | 635,148 | 67,443 | 442,508 | 68,361 | 27,250 | 605,662 | 1910-11 |
| 854 | 4,559 | 64,447 | 637,401 | 62,216 | 96,378 | 415,757 | 22,639 | 596,990 | 1911-12 |
| 3,303 | 3,225 | 66,405 | 666,137 | 76,116 | 470,511 | 126,339 | 36,769 | 709,735 | 1912-13 |
| 3,382 | 3,467 | 63,388 | 655,099 | 69,066 | 1,31,587 | 456,400 | 34,236 | 692,182 | 1913-14 |
| | | | | | | | | | Total |
| 884,329 | 1,334,693 | 1,552,737 | 5,538,541 | 1,160,021 | 2,595,430 | 1,512,338 | 569,442 | 5,861,761 | 1909-10 |
| 897,637 | 1,334,950 | 1,264,526 | 5,902,366 | 1,112,360 | 3,144,690 | 1,435,877 | 601,469 | 6,317,632 | 1910-11 |
| 889,406 | 1,354,530 | 957,638 | 5,858,102 | 974,463 | 2,696,253 | 1,763,032 | 674,362 | 6,136,984 | 1911-12 |
| 846,653 | 1,374,702 | 1,042,586 | 5,932,580 | 1,099,168 | 3,006,431 | 1,465,275 | 813,472 | 6,408,173 | 1912-13 |
| 632,345 | 1,266,491 | 1,074,449 | 5,736,960 | 973,989 | 2,787,034 | 1,634,525 | 858,261 | 6,278,766 | 1913-14 |

Table II—continued

No 8—CLASSIFICATION OF THE AREA (in acres) OF EACH DISTRICT IN MYSORE

| DISTRICT | Forests | Not available for cultivation | Culturable waste other than fallow | Current fallows | Net area cropped | Total | AREA | |
|-------------------|-----------|-------------------------------|------------------------------------|-----------------|------------------|------------|-------------------|----------------|
| | | | | | | | Government canals | Private canals |
| 1 | 2 | 3 | 4 | 5 | 6 | 7 | 8 | 9 |
| Bangalore | | | | | | | | |
| 1909-10 | 240,712 | 588,907 | 69,059 | 130,764 | 653,280 | 1,682,715 | 4 | ... |
| 1910-11 | 250,180 | 575,790 | 65,095 | 119,817 | 688,911 | 1,679,793 | 4 | ... |
| 1911-12 | 249,647 | 574,674 | 61,895 | 119,476 | 673,039 | 1,678,731 | 4 | ... |
| 1912-13 | 256,373 | 567,755 | 59,944 | 108,753 | 686,132 | 1,678,957 | 4 | ... |
| 1913-14 | 261,220 | 562,217 | 57,960 | 131,235 | 665,926 | 1,676,558 | 4 | ... |
| Kolar | | | | | | | | |
| 1909-10 | 152,431 | 867,645 | 159,663 | 103,405 | 531,632 | 1,815,076 | 1,008 | 1,913 |
| 1910-11 | 145,523 | 874,595 | 155,344 | 91,534 | 548,080 | 1,815,076 | 1,215 | 1,918 |
| 1911-12 | 148,934 | 872,628 | 153,671 | 130,882 | 508,902 | 1,815,077 | 1,215 | 2,031 |
| 1912-13 | 152,495 | 869,058 | 152,513 | 118,532 | 522,479 | 1,815,077 | 1,204 | 1,988 |
| 1913-14 | 168,416 | 852,866 | 151,679 | 135,671 | 506,445 | 1,815,077 | 1,134 | 1,933 |
| Tumkur | | | | | | | | |
| 1909-10 | 136,080 | 842,755 | 250,512 | 233,855 | 947,058 | 2,450,260 | 3,078 | 291 |
| 1910-11 | 136,080 | 903,532 | 228,965 | 220,072 | 962,511 | 2,451,160 | 2,944 | 236 |
| 1911-12 | 137,366 | 903,230 | 222,111 | 311,888 | 877,499 | 2,451,094 | 2,929 | 236 |
| 1912-13 | 136,366 | 902,953 | 213,284 | 239,864 | 958,626 | 2,451,093 | 2,957 | 236 |
| 1913-14 | 136,125 | 901,182 | 202,982 | 317,998 | 860,816 | 2,451,103 | 2,537 | 120 |
| Mysore | | | | | | | | |
| 1909-10 | 447,569 | 1,087,213 | 78,983 | 118,453 | 1,356,622 | 3,088,870 | 77,243 | 300 |
| 1910-11 | 449,244 | 1,085,584 | 75,150 | 120,904 | 1,357,989 | 3,088,871 | 77,095 | 300 |
| 1911-12 | 468,536 | 1,065,061 | 73,463 | 119,006 | 1,362,808 | 3,088,874 | 77,534 | 228 |
| 1912-13 | 465,313 | 1,073,310 | 72,147 | 108,268 | 1,369,436 | 3,088,474 | 77,406 | 749 |
| 1913-14 | 312,972 | 1,190,557 | 70,265 | 121,318 | 1,365,109 | 3,090,219 | 90,441 | 505 |
| Hassan | | | | | | | | |
| 1909-10 | 148,919 | 570,952 | 112,296 | 147,620 | 625,931 | 1,605,718 | 12,899 | ... |
| 1910-11 | 148,919 | 569,876 | 108,626 | 135,987 | 642,310 | 1,605,718 | 13,247 | ... |
| 1911-12 | 148,799 | 569,846 | 105,034 | 149,105 | 632,944 | 1,605,728 | 13,001 | ... |
| 1912-13 | 150,956 | 567,384 | 100,240 | 147,577 | 639,571 | 1,605,728 | 12,747 | ... |
| 1913-14 | 142,604 | 575,517 | 96,124 | 155,404 | 635,079 | 1,605,728 | 13,056 | ... |
| Shimoga | | | | | | | | |
| 1909-10 | 454,509 | 1,164,451 | 149,466 | 192,445 | 531,828 | 2,492,999 | 7,130 | ... |
| 1910-11 | 610,266 | 1,107,517 | 141,260 | 201,318 | 528,638 | 2,491,999 | 7,185 | ... |
| 1911-12 | 614,988 | 1,102,693 | 136,071 | 192,020 | 546,227 | 2,491,999 | 7,324 | ... |
| 1912-13 | 612,095 | 1,109,313 | 131,990 | 167,353 | 545,002 | 2,495,753 | 6,465 | ... |
| 1913-14 | 510,266 | 1,106,592 | 124,862 | 190,854 | 559,055 | 2,491,629 | 6,504 | ... |
| Kadur | | | | | | | | |
| 1909-10 | 341,487 | 765,087 | 100,149 | 104,276 | 409,790 | 1,720,789 | 8,603 | ... |
| 1910-11 | 341,487 | 763,908 | 97,514 | 109,701 | 417,250 | 1,720,860 | 8,734 | ... |
| 1911-12 | 347,936 | 758,581 | 93,517 | 97,069 | 423,757 | 1,720,860 | 8,682 | ... |
| 1912-13 | 372,642 | 732,518 | 89,561 | 90,353 | 435,747 | 1,720,821 | 11,008 | ... |
| 1913-14 | 368,163 | 736,554 | 88,135 | 93,691 | 434,279 | 1,720,821 | 9,017 | ... |
| Chitaldrug | | | | | | | | |
| 1909-10 | 213,326 | 843,670 | 206,377 | 321,448 | 1,035,811 | 2,620,632 | 4,624 | ... |
| 1910-11 | 213,326 | 834,885 | 190,775 | 319,192 | 1,062,424 | 2,620,002 | 5,108 | ... |
| 1911-12 | 209,410 | 838,350 | 173,802 | 378,620 | 1,022,279 | 2,619,461 | 5,142 | ... |
| 1912-13 | 214,252 | 834,321 | 146,931 | 261,931 | 1,162,026 | 2,619,461 | 5,235 | ... |
| 1913-14 | 165,284 | 875,998 | 145,199 | 403,226 | 1,029,754 | 2,619,461 | 4,875 | ... |
| Total | | | | | | | | |
| 1909-10 | 2,135,433 | 6,770,710 | 1,126,498 | 1,352,266 | 6,092,152 | 17,477,059 | 114,589 | 2,504 |
| 1910-11 | 2,195,025 | 6,715,687 | 1,062,729 | 1,312,525 | 6,168,113 | 17,474,079 | 115,532 | 3,449 |
| 1911-12 | 2,221,676 | 6,635,063 | 1,019,584 | 1,498,066 | 6,047,455 | 17,471,824 | 115,831 | 2,493 |
| 1912-13 | 2,260,492 | 6,656,612 | 966,610 | 1,272,631 | 6,319,019 | 17,475,364 | 117,036 | 2,921 |
| 1913-14 | 2,095,049 | 6,808,483 | 937,306 | 1,580,395 | 6,056,463 | 17,472,596 | 127,371 | 2,358 |

Column 2 states the areas of State and district forests and of plantations.

Column 3 includes not only lands absolutely unfit for cultivation, but also lands reserved for pasture, and plantations intended for public use and therefore left unassessed. A large portion of the pasture lands is fit for cultivation, and is given out for cultivation from time to time under special orders, such lands when given out for cultivation being transferred from column 3 to 5 or 6 as the case may be.

Column 4 states unoccupied assessed waste.

Column 5.—There is no system of fallows, that is, lands are not systematically left uncultivated for the purpose of giving them rest. Individuals occupy large areas and pay full assessment thereon, leaving portions uncultivated, generally for the use of their cattle. For purposes of account the difference between the areas of the lands occupied by individuals and of those actually cultivated by them is taken as fallow. The lands occupied and assessed are sometimes unfit for cultivation, having been taken up on full assessment merely for use as pasture; but the exact area of all such lands cannot be ascertained, though it cannot be large.

CLASSIFICATION OF AREA
(MYSORE)

| IRRIGATED FROM | | | | AREA OF CROPS IRRIGATED | | | | | DISTRICT |
|----------------|--------|---------------|---------|-------------------------|--------------------------|--------------------------|------------------------------|---------|-------------------|
| Tanks | Wells | Other sources | Total | Wheat | Other cereals and pulses | Miscellaneous food-crops | Miscellaneous non-food crops | Total | |
| 10 | 11 | 12 | 13 | 14 | 15 | 16 | 17 | 18 | |
| | | | | | | | | | <i>Bangalore</i> |
| 49,732 | 11,941 | 8,166 | 69,843 | 5 | 47,119 | 15,156 | 7,920 | 70,208 | 1909-10 |
| 53,622 | 11,415 | 3,981 | 69,022 | 1 | 50,044 | 14,790 | 5,117 | 69,952 | 1910-11 |
| 52,560 | 9,604 | 3,800 | 65,968 | 2 | 50,205 | 13,518 | 3,790 | 67,515 | 1911-12 |
| 56,043 | 10,966 | 3,724 | 69,737 | 1 | 51,101 | 13,919 | 5,894 | 70,915 | 1912-13 |
| 52,858 | 10,364 | 3,983 | 67,199 | ... | 50,928 | 11,298 | 6,983 | 67,009 | 1913-14 |
| | | | | | | | | | <i>Kolar</i> |
| 70,559 | 13,332 | 1,807 | 88,619 | 96 | 66,021 | 18,755 | 5,728 | 90,600 | 1909-10 |
| 93,328 | 14,840 | 2,035 | 113,331 | 65 | 89,188 | 24,763 | 7,651 | 121,667 | 1910-11 |
| 81,400 | 15,108 | 2,463 | 102,212 | 98 | 72,665 | 22,462 | 7,954 | 103,179 | 1911-12 |
| 82,130 | 14,209 | 2,458 | 101,942 | 12 | 73,192 | 20,624 | 8,118 | 102,640 | 1912-13 |
| 66,928 | 13,730 | 2,247 | 87,970 | 23 | 60,852 | 19,906 | 7,692 | 88,562 | 1913-14 |
| | | | | | | | | | <i>Tumkur</i> |
| 58,857 | 18,696 | 4,276 | 85,197 | 122 | 47,406 | 25,115 | 23,131 | 95,774 | 1909-10 |
| 62,987 | 19,087 | 3,800 | 89,054 | 124 | 58,259 | 31,799 | 9,234 | 94,316 | 1910-11 |
| 64,810 | 21,927 | 3,786 | 93,693 | 78 | 62,535 | 26,180 | 8,820 | 97,613 | 1911-12 |
| 72,007 | 21,659 | 4,627 | 101,486 | 144 | 65,273 | 27,558 | 11,168 | 104,143 | 1912-13 |
| 67,113 | 21,228 | 3,189 | 94,167 | 260 | 65,056 | 20,275 | 8,622 | 94,243 | 1913-14 |
| | | | | | | | | | <i>Mysore</i> |
| 47,027 | 4 | 11,308 | 135,882 | | 120,355 | 14,904 | 623 | 135,882 | 1909-10 |
| 46,000 | 54 | 7,449 | 131,598 | 14 | 120,437 | 9,850 | 1,267 | 131,598 | 1910-11 |
| 44,351 | ... | 10,679 | 132,790 | .. | 118,001 | 14,573 | 216 | 132,790 | 1911-12 |
| 43,700 | ... | 10,316 | 132,221 | .. | 117,825 | 14,175 | 220 | 132,221 | 1912-13 |
| 45,861 | ... | 8,909 | 145,614 | .. | 126,688 | 18,295 | 631 | 145,614 | 1913-14 |
| | | | | | | | | | <i>Hassan</i> |
| 89,860 | ... | 19,447 | 121,706 | 49 | 105,831 | 18,668 | .. | 124,548 | 1909-10 |
| 91,805 | ... | 19,857 | 125,039 | 20 | 112,125 | 21,042 | 507 | 133,694 | 1910-11 |
| 97,485 | ... | 19,879 | 130,315 | 16 | 108,881 | 25,084 | .. | 133,981 | 1911-12 |
| 97,859 | ... | 19,350 | 129,036 | 21 | 109,038 | 24,309 | .. | 133,998 | 1912-13 |
| 97,639 | ... | 19,559 | 130,264 | 20 | 111,347 | 22,588 | .. | 133,955 | 1913-14 |
| | | | | | | | | | <i>Nismoga</i> |
| 130,036 | 1,769 | 96,011 | 234,946 | 58 | 203,674 | 31,659 | .. | 235,391 | 1909-10 |
| 137,656 | 1,769 | 88,943 | 235,532 | 102 | 198,395 | 37,035 | .. | 235,632 | 1910-11 |
| 137,641 | 1,777 | 84,321 | 230,963 | 100 | 193,845 | 37,028 | .. | 230,963 | 1911-12 |
| 144,097 | 1,777 | 85,618 | 237,927 | 154 | 199,233 | 38,620 | .. | 237,927 | 1912-13 |
| 158,924 | 1,781 | 87,054 | 254,263 | 675 | 229,530 | 25,113 | .. | 225,218 | 1913-14 |
| | | | | | | | | | <i>Kadur</i> |
| 42,183 | ... | 67,231 | 117,967 | 729 | 110,989 | 5,348 | 2,050 | 119,116 | 1909-10 |
| 41,433 | ... | 69,501 | 119,668 | 606 | 112,310 | 5,084 | 2,017 | 120,017 | 1910-11 |
| 41,317 | ... | 69,827 | 119,326 | 628 | 112,046 | 5,103 | 1,869 | 119,648 | 1911-12 |
| 41,373 | ... | 69,555 | 122,030 | 883 | 114,225 | 5,265 | 1,866 | 122,339 | 1912-13 |
| 41,311 | ... | 71,006 | 121,334 | 813 | 115,987 | 6,445 | 2,354 | 125,099 | 1913-14 |
| | | | | | | | | | <i>Chitaldrug</i> |
| 33,538 | 23,232 | 6,342 | 67,736 | 1,104 | 22,055 | 37,936 | 6,841 | 67,736 | 1909-10 |
| 34,621 | 23,971 | 4,118 | 67,818 | 1,101 | 34,078 | 24,679 | 7,960 | 67,818 | 1910-11 |
| 30,901 | 22,270 | 4,463 | 62,776 | 1,561 | 29,857 | 25,764 | 5,594 | 62,776 | 1911-12 |
| 29,104 | 25,920 | 7,024 | 67,283 | 1,416 | 33,018 | 29,391 | 3,459 | 67,283 | 1912-13 |
| 32,464 | 20,022 | 6,219 | 63,370 | 1,146 | 20,878 | 34,935 | 6,411 | 63,370 | 1913-14 |
| | | | | | | | | | <i>Total</i> |
| 521,242 | 68,973 | 214,588 | 921,896 | 2,168 | 723,450 | 167,544 | 46,093 | 939,250 | 1909-10 |
| 562,361 | 71,136 | 199,084 | 951,062 | 2,033 | 769,830 | 169,042 | 39,783 | 974,594 | 1910-11 |
| 550,325 | 70,681 | 198,718 | 938,043 | 2,483 | 748,025 | 169,712 | 28,243 | 948,467 | 1911-12 |
| 665,318 | 74,581 | 202,772 | 962,668 | 2,631 | 762,926 | 174,361 | 31,425 | 971,343 | 1912-13 |
| 666,181 | 67,115 | 202,168 | 964,181 | 2,867 | 781,266 | 158,944 | 31,098 | 974,170 | 1913-14 |

CLASSIFICATION OF AREA
(GWALIOR)

20

Table II—continued

No. 9—CLASSIFICATION OF THE AREA (in acres) OF EACH DISTRICT IN GWALIOR

| DISTRICT | Forests | Not available for cultivation | Culturable waste other than fallow | Current fallows | Net area cropped | Total | AREA | |
|------------------|---------|-------------------------------|------------------------------------|-----------------|------------------|-----------|-------------------|----------------|
| | | | | | | | Government canals | Private canals |
| 1 | 2 | 3 | 4 | 5 | 6 | 7 | 8 | 9 |
| <i>Bhind</i> | | | | | | | | |
| 1909-10 . . . | 2,923 | 324,152 | 144,463 | 51,698 | 492,539 | 1,015,775 | ... | ... |
| 1910-11 . . . | 2,299 | 326,923 | 153,163 | 48,142 | 486,020 | 1,015,947 | ... | ... |
| 1911-12 . . . | 2,382 | 326,649 | 158,563 | 64,834 | 464,250 | 1,016,680 | ... | ... |
| 1912-13 . . . | 2,382 | 326,649 | 158,565 | 64,834 | 464,250 | 1,016,680 | ... | ... |
| 1913-14 . . . | 2,382 | 326,649 | 158,565 | 64,834 | 464,250 | 1,016,680 | ... | ... |
| <i>Tomarghar</i> | | | | | | | | |
| 1909-10 . . . | 18,985 | 475,203 | 75,161 | 31,877 | 504,075 | 1,105,301 | ... | ... |
| 1910-11 . . . | 18,986 | 475,955 | 78,490 | 37,835 | 493,954 | 1,105,229 | ... | ... |
| 1911-12 . . . | 20,314 | 473,975 | 82,222 | 73,721 | 452,467 | 1,102,699 | ... | ... |
| 1912-13 . . . | 79,340 | 430,462 | 77,493 | 32,116 | 475,556 | 1,094,967 | ... | ... |
| 1913-14 . . . | 79,340 | 430,462 | 77,493 | 32,116 | 475,556 | 1,094,967 | ... | ... |
| <i>Gwalior</i> | | | | | | | | |
| 1909-10 . . . | 79,657 | 446,508 | 214,686 | 53,657 | 284,745 | 1,079,253 | ... | ... |
| 1910-11 . . . | 79,657 | 446,508 | 214,686 | 53,657 | 284,745 | 1,079,253 | ... | ... |
| 1911-12 . . . | 81,637 | 439,581 | 253,061 | 92,971 | 241,676 | 1,108,926 | ... | ... |
| 1912-13 . . . | 141,204 | 398,462 | 236,813 | 50,686 | 280,848 | 1,108,013 | ... | ... |
| 1913-14 . . . | 153,291 | 382,137 | 237,212 | 182,870 | 121,595 | 1,077,105 | 9 | ... |
| <i>Bhilai</i> | | | | | | | | |
| 1909-10 . . . | 56,985 | 212,025 | 336,953 | 24,900 | 360,231 | 991,094 | ... | ... |
| 1910-11 . . . | 55,365 | 211,222 | 320,536 | 21,464 | 385,877 | 994,464 | ... | ... |
| 1911-12 . . . | 56,250 | 210,236 | 298,056 | 33,409 | 396,736 | 994,687 | ... | ... |
| 1912-13 . . . | 53,875 | 209,465 | 297,707 | 33,252 | 399,952 | 994,251 | ... | ... |
| 1913-14 . . . | 51,922 | 210,865 | 292,409 | 35,404 | 403,650 | 994,250 | ... | ... |
| <i>Narwar</i> | | | | | | | | |
| 1909-10 . . . | 120,009 | 661,621 | 385,359 | 148,414 | 513,732 | 1,829,135 | ... | ... |
| 1910-11 . . . | 122,343 | 659,621 | 385,993 | 168,865 | 492,616 | 1,829,438 | ... | ... |
| 1911-12 . . . | 142,960 | 646,012 | 336,669 | 222,040 | 432,789 | 1,830,470 | ... | ... |
| 1912-13 . . . | 194,862 | 480,157 | 529,715 | 117,661 | 483,898 | 1,806,293 | ... | ... |
| 1913-14 . . . | 227,441 | 449,428 | 549,265 | 149,416 | 419,958 | 1,795,503 | 16 | ... |
| <i>Sheopur</i> | | | | | | | | |
| 1909-10 . . . | 240,577 | 690,300 | 199,062 | 42,422 | 162,334 | 1,334,695 | ... | ... |
| 1910-11 . . . | 240,577 | 690,300 | 199,062 | 42,422 | 162,334 | 1,334,695 | ... | ... |
| 1911-12 . . . | 271,197 | 698,150 | 156,566 | 66,232 | 155,813 | 1,347,958 | ... | ... |
| 1912-13 . . . | 267,360 | 693,175 | 158,313 | 46,618 | 183,306 | 1,347,672 | ... | ... |
| 1913-14 . . . | 252,949 | 667,838 | 182,442 | 79,961 | 131,621 | 1,314,811 | 833 | ... |

CLASSIFICATION OF AREA
(GWALIOR)

| IRRIGATED FROM | | | | AREA OF CROPS IRRIGATED | | | | | DISTRICT |
|------------------|--------|---------------|--------|-------------------------|--------------------------|--------------------------|------------------------------|--------|----------|
| Tanks | Wells | Other sources | Total | Wheat | Other cereals and pulses | Miscellaneous food-crops | Miscellaneous non-food crops | Total | |
| 10 | 11 | 12 | 13 | 14 | 15 | 16 | 17 | 18 | |
| <i>Bhind</i> | | | | | | | | | |
| 4,078 | 11,892 | | 15,970 | 5,732 | 10,628 | 80 | 320 | 16,760 | 1909-10 |
| 1,373 | 11,333 | | 12,706 | 5,785 | 4,974 | 763 | 1,658 | 13,178 | 1910-11 |
| 490 | 7,774 | | 8,264 | 3,446 | 2,927 | 762 | 1,461 | 8,596 | 1911-12 |
| 490 | 7,774 | ... | 8,264 | 3,446 | 2,927 | 762 | 1,461 | 8,596 | 1912-13 |
| 490 | 7,774 | ... | 8,264 | 3,446 | 2,927 | 762 | 1,461 | 8,596 | 1913-14 |
| <i>Tomarghar</i> | | | | | | | | | |
| 2,053 | 20,313 | ... | 22,366 | 14,337 | 8,498 | 89 | 215 | 23,139 | 1909-10 |
| 851 | 18,664 | ... | 19,515 | 13,945 | 2,375 | 597 | 3,097 | 20,014 | 1910-11 |
| 200 | 16,342 | ... | 16,542 | 11,027 | 1,928 | 718 | 3,482 | 17,155 | 1911-12 |
| 2,305 | 13,824 | ... | 16,129 | 9,711 | 3,085 | 575 | 2,969 | 16,340 | 1912-13 |
| 2,305 | 13,824 | ... | 16,129 | 9,711 | 3,085 | 575 | 2,969 | 16,340 | 1913-14 |
| <i>Gwalior</i> | | | | | | | | | |
| 5,647 | 14,220 | ... | 19,867 | 8,612 | 12,429 | 134 | 339 | 21,514 | 1909-10 |
| 5,647 | 14,220 | ... | 19,867 | 8,612 | 12,429 | 134 | 339 | 21,514 | 1910-11 |
| 2,022 | 14,186 | ... | 16,208 | 8,871 | 4,094 | 1,532 | 2,698 | 17,195 | 1911-12 |
| 7,563 | 12,586 | ... | 20,149 | 7,873 | 9,381 | 1,737 | 2,394 | 21,385 | 1912-13 |
| 2,881 | 17,023 | 490 | 20,403 | 10,904 | 7,239 | 1,760 | 2,402 | 22,485 | 1913-14 |
| <i>Bhilsa</i> | | | | | | | | | |
| 126 | 1,234 | ... | 1,360 | 612 | 767 | 24 | 20 | 1,423 | 1909-10 |
| 28 | 760 | ... | 778 | 175 | 68 | 144 | 411 | 798 | 1910-11 |
| 164 | 726 | ... | 890 | 73 | 53 | 161 | 482 | 769 | 1911-12 |
| 76 | 757 | ... | 833 | 80 | 130 | 156 | 508 | 872 | 1912-13 |
| 22 | 793 | ... | 815 | 178 | 52 | 189 | 439 | 858 | 1913-14 |
| <i>Narsar</i> | | | | | | | | | |
| 7,180 | 49,582 | ... | 56,712 | 22,098 | 33,755 | 1,974 | 1,004 | 58,831 | 1909-10 |
| 5,089 | 44,380 | ... | 49,469 | 20,864 | 25,066 | 1,959 | 2,938 | 50,825 | 1910-11 |
| 4,721 | 46,168 | ... | 50,889 | 21,900 | 24,945 | 2,322 | 3,246 | 52,413 | 1911-12 |
| 5,987 | 43,374 | ... | 49,361 | 21,208 | 24,653 | 1,874 | 2,917 | 50,652 | 1912-13 |
| 2,099 | 31,516 | 134 | 33,767 | 12,012 | 21,432 | 2,189 | 2,766 | 38,399 | 1913-14 |
| <i>Sheopur</i> | | | | | | | | | |
| 267 | 4,641 | ... | 4,908 | 2,646 | 2,110 | 68 | 183 | 5,002 | 1909-10 |
| 267 | 4,641 | ... | 4,908 | 2,646 | 2,110 | 68 | 183 | 5,002 | 1910-11 |
| 386 | 4,430 | ... | 4,816 | 2,495 | 2,141 | 99 | 941 | 5,676 | 1911-12 |
| 450 | 4,038 | ... | 4,513 | 2,560 | 1,142 | 126 | 777 | 4,605 | 1912-13 |
| 151 | 4,062 | 62 | 5,108 | 1,978 | 1,632 | 151 | 915 | 4,676 | 1913-14 |

CLASSIFICATION OF AREA
(GWALIOR)

22

Table II—continued

No. 9.—CLASSIFICATION OF THE AREA (in acres) OF EACH DISTRICT IN GWALIOR
—continued.

| DISTRICT | Forests | Not available for cultivation | Culturable waste other than fallow | Current fallows | Net area cropped | Total | AREA | |
|-------------------|-----------|-------------------------------|------------------------------------|-----------------|------------------|------------|-------------------|----------------|
| | | | | | | | Government canals | Private canals |
| 1 | 2 | 3 | 4 | 5 | 6 | 7 | 8 | 9 |
| <i>Isagarh</i> | | | | | | | | |
| 1909-10 | 284,401 | 493,315 | 432,174 | 60,319 | 430,459 | 1,650,668 | ... | ... |
| 1910-11 | 282,962 | 486,173 | 424,174 | 59,426 | 433,884 | 1,636,569 | ... | ... |
| 1911-12 | 249,415 | 481,573 | 414,777 | 70,314 | 430,094 | 1,646,173 | ... | ... |
| 1912-13 | 267,311 | 480,333 | 409,932 | 67,261 | 436,239 | 1,651,076 | ... | ... |
| 1913-14 | 275,369 | 435,569 | 398,142 | 69,404 | 442,266 | 1,620,759 | 72 | ... |
| <i>Ujjain</i> | | | | | | | | |
| 1909-10 | 44,184 | 242,683 | 280,454 | 20,497 | 499,181 | 1,086,999 | ... | ... |
| 1910-11 | 44,497 | 243,602 | 261,753 | 19,197 | 513,370 | 1,082,479 | ... | ... |
| 1911-12 | 44,181 | 249,589 | 251,946 | 20,122 | 514,548 | 1,080,386 | ... | ... |
| 1912-13 | 44,181 | 249,589 | 251,946 | 20,122 | 514,548 | 1,080,386 | ... | ... |
| 1913-14 | 44,181 | 249,589 | 251,946 | 20,122 | 514,548 | 1,080,386 | ... | ... |
| <i>Shajapur</i> | | | | | | | | |
| 1909-10 | 10,547 | 349,539 | 498,987 | 33,822 | 449,480 | 1,342,375 | ... | ... |
| 1910-11 | 10,547 | 349,539 | 498,987 | 33,822 | 449,480 | 1,342,375 | ... | ... |
| 1911-12 | 907 | 368,658 | 462,933 | 22,696 | 503,572 | 1,358,766 | ... | ... |
| 1912-13 | 854 | 370,156 | 452,296 | 26,213 | 513,477 | 1,362,996 | ... | ... |
| 1913-14 | 766 | 364,982 | 431,439 | 32,666 | 508,075 | 1,337,928 | ... | ... |
| <i>Mandsor</i> | | | | | | | | |
| 1909-10 | 3,785 | 348,275 | 254,865 | 22,787 | 295,410 | 925,142 | ... | ... |
| 1910-11 | 3,177 | 346,069 | 248,532 | 22,596 | 298,205 | 918,579 | ... | ... |
| 1911-12 | 3,361 | 330,404 | 245,110 | 28,133 | 290,614 | 897,622 | ... | ... |
| 1912-13 | 3,361 | 330,404 | 245,110 | 28,133 | 290,614 | 897,622 | ... | ... |
| 1913-14 | 3,361 | 330,404 | 245,110 | 28,133 | 290,614 | 897,622 | ... | ... |
| <i>Amjhera</i> | | | | | | | | |
| 1909-10 | 4,440 | 188,695 | 82,998 | 30,252 | 131,776 | 438,163 | ... | ... |
| 1910-11 | 4,440 | 188,695 | 82,998 | 30,252 | 131,778 | 438,163 | ... | ... |
| 1911-12 | 1,956 | 199,087 | 93,029 | 68,189 | 80,820 | 443,681 | ... | ... |
| 1912-13 | 26,854 | 177,425 | 84,745 | 30,866 | 129,794 | 443,684 | ... | ... |
| 1913-14 | 52,425 | 151,473 | 77,994 | 26,234 | 134,532 | 442,658 | 277 | ... |
| <i>Total</i> | | | | | | | | |
| 1909-10 | 516,493 | 4,432,316 | 2,905,182 | 520,645 | 4,123,964 | 12,798,600 | ... | ... |
| 1910-11 | 814,350 | 4,474,067 | 2,869,383 | 537,678 | 4,132,213 | 12,777,191 | ... | ... |
| 1911-12 | 874,560 | 4,424,514 | 2,802,934 | 762,661 | 3,963,379 | 12,828,048 | ... | ... |
| 1912-13 | 1,071,484 | 4,146,377 | 2,902,635 | 617,762 | 4,165,482 | 12,803,640 | ... | ... |
| 1913-14 | 1,143,427 | 3,969,396 | 2,902,017 | 731,160 | 3,906,665 | 12,672,665 | 1,207 | ... |

CLASSIFICATION OF AREA
(GWALIOR)

| IRRIGATED FROM | | | | AREA OF CROPS IRRIGATED | | | | | DISTRICT |
|-----------------|---------|---------------|---------|-------------------------|--------------------------|--------------------------|------------------------------|---------|----------|
| Tanks | Wells | Other sources | Total | Wheat | Other cereals and pulses | Miscellaneous food-crops | Miscellaneous non-food crops | Total | |
| 10 | 11 | 12 | 13 | 14 | 15 | 16 | 17 | 18 | |
| <i>Isagarh</i> | | | | | | | | | |
| 622 | 10,260 | ... | 10,882 | 3,786 | 7,507 | 112 | 81 | 11,486 | 1909-10 |
| 447 | 8,725 | ... | 9,172 | 2,139 | 1,857 | 341 | 3,537 | 9,374 | 1910-11 |
| 220 | 6,088 | ... | 6,258 | 1,630 | 1,139 | 354 | 3,432 | 6,555 | 1911-12 |
| 492 | 5,124 | ... | 5,616 | 1,218 | 1,111 | 358 | 2,603 | 5,885 | 1912-13 |
| 173 | 4,869 | 33 | 5,147 | 2,653 | 1,116 | 391 | 1,120 | 5,280 | 1913-14 |
| <i>Ujjain</i> | | | | | | | | | |
| 1,032 | 5,836 | ... | 6,868 | 2,638 | 4,812 | 47 | 686 | 7,683 | 1909-10 |
| 1,204 | 6,382 | ... | 7,586 | 2,167 | 974 | 495 | 4,485 | 8,111 | 1910-11 |
| 719 | 4,918 | ... | 5,637 | 1,058 | 1,379 | 344 | 3,485 | 6,266 | 1911-12 |
| 719 | 4,918 | ... | 5,637 | 1,058 | 1,379 | 344 | 3,485 | 6,266 | 1912-13 |
| 719 | 4,918 | ... | 5,637 | 1,058 | 1,379 | 344 | 3,485 | 6,266 | 1913-14 |
| <i>Shajapur</i> | | | | | | | | | |
| 2,448 | 24,802 | ... | 27,250 | 11,684 | 16,987 | 213 | 1,517 | 30,101 | 1909-10 |
| 2,448 | 24,802 | ... | 27,250 | 11,684 | 16,987 | 213 | 1,517 | 30,401 | 1910-11 |
| 1,611 | 17,982 | ... | 19,593 | 8,115 | 4,004 | 1,046 | 8,119 | 21,284 | 1911-12 |
| 2,171 | 23,253 | ... | 25,424 | 11,208 | 6,033 | 1,314 | 9,810 | 28,365 | 1912-13 |
| 2,332 | 19,317 | 9 | 21,688 | 10,870 | 6,722 | 1,978 | 4,749 | 24,319 | 1913-14 |
| <i>Mandesar</i> | | | | | | | | | |
| 479 | 34,054 | ... | 34,533 | 9,855 | 27,307 | 96 | 1,328 | 38,586 | 1909-10 |
| 272 | 32,238 | ... | 32,510 | 6,649 | 6,116 | 237 | 23,617 | 35,649 | 1910-11 |
| 22 | 26,442 | ... | 26,464 | 3,124 | 11,832 | 383 | 18,626 | 33,965 | 1911-12 |
| 22 | 26,442 | ... | 26,464 | 3,124 | 11,832 | 383 | 18,626 | 33,965 | 1912-13 |
| 22 | 26,442 | ... | 26,464 | 3,124 | 11,832 | 383 | 18,626 | 33,965 | 1913-14 |
| <i>Amjhara</i> | | | | | | | | | |
| 188 | 2,831 | ... | 2,969 | 1,396 | 1,614 | 15 | 24 | 3,049 | 1909-10 |
| 168 | 2,381 | ... | 2,969 | 1,396 | 1,614 | 15 | 24 | 3,049 | 1910-11 |
| 12 | 2,990 | ... | 3,002 | 1,103 | 1,244 | 162 | 1,356 | 3,865 | 1911-12 |
| 240 | 2,799 | ... | 3,039 | 1,784 | 629 | 180 | 603 | 3,146 | 1912-13 |
| 196 | 3,511 | 5 | 3,969 | 2,578 | 576 | 115 | 477 | 4,046 | 1913-14 |
| <i>Total</i> | | | | | | | | | |
| 24,029 | 179,665 | ... | 208,685 | 83,396 | 125,914 | 2,847 | 5,717 | 217,874 | 1909-10 |
| 17,764 | 162,916 | ... | 186,680 | 75,062 | 74,070 | 4,951 | 43,832 | 197,915 | 1910-11 |
| 10,567 | 147,996 | ... | 158,563 | 62,842 | 55,686 | 7,883 | 47,328 | 173,739 | 1911-12 |
| 20,545 | 144,384 | ... | 165,429 | 63,865 | 62,302 | 7,759 | 46,151 | 180,077 | 1912-13 |
| 11,890 | 184,081 | 783 | 147,411 | 58,902 | 57,992 | 8,837 | 39,499 | 165,230 | 1913-14 |

CLASSIFICATION OF AREA
(INDORE)

24

Table II—continued

No. 10.—CLASSIFICATION OF THE AREA (in acres) OF EACH DISTRICT IN INDORE

| DISTRICT | Forests | Not available for cultivation | Culturable waste other than fallow | Current fallows | Net area cropped | Total | AREA | |
|--------------------------------|---------|-------------------------------|------------------------------------|-----------------|------------------|-----------|-------------------|----------------|
| | | | | | | | Government canals | Private canals |
| 1 | 2 | 3 | 4 | 5 | 6 | 7 | 8 | 9 |
| <i>Indore</i> | | | | | | | | |
| 1909-10 . . . | 3,037 | 72,769 | 249,708 | 16,386 | 376,923 | 718,823 | ... | ... |
| 1910-11 . . . | 33,236 | 72,773 | 239,687 | 17,296 | 389,714 | 752,708 | ... | ... |
| 1911-12 . . . | 34,187 | 72,642 | 230,345 | 19,097 | 396,710 | 752,981 | ... | ... |
| 1912-13 . . . | 37,182 | 75,727 | 218,100 | 14,926 | 407,584 | 753,519 | ... | ... |
| 1913-14 . . . | 37,459 | 75,595 | 209,832 | 15,630 | 413,419 | 751,935 | ... | ... |
| <i>Mahadpur</i> | | | | | | | | |
| 1909-10 . . . | 6,546 | 92,040 | 178,993 | 4,915 | 249,276 | 531,770 | ... | ... |
| 1910-11 . . . | 3,633 | 92,488 | 169,750 | 6,423 | 257,990 | 530,234 | ... | ... |
| 1911-12 . . . | 3,577 | 92,838 | 164,565 | 9,438 | 259,783 | 530,201 | ... | ... |
| 1912-13 . . . | 20,104 | 76,211 | 157,514 | 13,466 | 260,215 | 527,510 | ... | ... |
| 1913-14 . . . | 25,786 | 77,009 | 155,364 | 25,172 | 272,052 | 555,383 | ... | ... |
| <i>Rampura</i> | | | | | | | | |
| 1909-10 . . . | 114,865 | 70,505 | 91,204 | 3,988 | 81,298 | 361,860 | ... | ... |
| 1910-11 . . . | 113,880 | 70,296 | 90,885 | 3,972 | 85,197 | 364,180 | ... | ... |
| 1911-12 (a) . . . | 168,852 | 170,370 | 335,846 | 13,296 | 271,722 | 959,586 | ... | ... |
| 1912-13 (a) . . . | 170,965 | 187,630 | 324,326 | 11,332 | 283,959 | 978,212 | ... | ... |
| 1913-14 (a) . . . | 160,515 | 193,659 | 314,754 | 10,479 | 290,966 | 976,373 | ... | ... |
| <i>Bhanpura</i> | | | | | | | | |
| 1909-10 . . . | 36,399 | 130,805 | 256,810 | 8,733 | 181,278 | 614,020 | ... | ... |
| 1910-11 . . . | 40,097 | 130,249 | 250,182 | 7,960 | 185,410 | 613,898 | ... | ... |
| 1911-12 (b) . . . | ... | ... | ... | ... | ... | ... | ... | ... |
| 1912-13 (b) . . . | ... | ... | ... | ... | ... | ... | ... | ... |
| 1913-14 (b) . . . | ... | ... | ... | ... | ... | ... | ... | ... |
| <i>Nimar (North and South)</i> | | | | | | | | |
| 1909-10 . . . | 82,812 | 170,323 | 476,257 | 63,831 | 607,590 | 1,400,813 | ... | ... |
| 1910-11 . . . | 156,023 | 171,045 | 503,033 | 94,015 | 707,762 | 1,631,876 | ... | ... |
| 1911-12 . . . | 206,685 | 139,741 | 509,668 | 117,429 | 674,913 | 1,648,436 | ... | ... |
| 1912-13 . . . | 206,133 | 141,047 | 504,189 | 65,314 | 738,360 | 1,655,043 | ... | ... |
| 1913-14 . . . | 181,529 | 162,706 | 483,850 | 50,171 | 772,163 | 1,650,419 | ... | ... |
| <i>Nimawar</i> | | | | | | | | |
| 1909-10 . . . | 8,791 | 193,886 | 112,831 | 14,189 | 192,327 | 521,974 | ... | ... |
| 1910-11 . . . | 53,083 | 172,848 | 94,439 | 16,457 | 193,142 | 529,969 | ... | ... |
| 1911-12 (c) . . . | 52,461 | 192,636 | 117,729 | 17,256 | 215,066 | 595,148 | ... | ... |
| 1912-13 (c) . . . | 80,505 | 120,195 | 109,150 | 17,493 | 219,787 | 547,180 | ... | ... |
| 1913-14 (c) . . . | 85,447 | 111,200 | 106,824 | 22,518 | 200,714 | 526,708 | ... | ... |
| <i>Alampur (pargana)</i> | | | | | | | | |
| 1909-10 . . . | ... | 5,785 | 3,292 | 512 | 18,282 | 27,871 | ... | ... |
| 1910-11 . . . | ... | 5,767 | 3,385 | 327 | 18,392 | 27,871 | ... | ... |
| 1911-12 (d) . . . | ... | ... | ... | ... | ... | ... | ... | ... |
| 1912-13 (d) . . . | ... | ... | ... | ... | ... | ... | ... | ... |
| 1913-14 (d) . . . | ... | ... | ... | ... | ... | ... | ... | ... |
| <i>Total</i> | | | | | | | | |
| 1909-10 . . . | 252,450 | 736,113 | 1,969,095 | 112,504 | 1,706,969 | 4,177,181 | ... | ... |
| 1910-11 . . . | 399,902 | 715,416 | 1,351,361 | 146,448 | 1,897,607 | 4,460,784 | ... | ... |
| 1911-12 . . . | 465,262 | 668,227 | 1,358,158 | 176,516 | 1,818,194 | 4,486,352 | ... | ... |
| 1912-13 . . . | 514,889 | 600,810 | 1,313,279 | 122,581 | 1,909,906 | 4,461,414 | ... | ... |
| 1913-14 . . . | 490,736 | 620,169 | 1,270,624 | 123,970 | 1,955,314 | 4,460,813 | ... | ... |

(c) Includes Bhanpura
(b) Included under Rampura

(c) Includes Alampur (pargana)
(d) Included under Nimawar

CLASSIFICATION OF AREA
(INDORE)

| IRRIGATED FROM | | | | AREA OF CROPS IRRIGATED | | | | | DISTRICT |
|--------------------------------|--------|---------------|--------|-------------------------|--------------------------|--------------------------|------------------------------|--------|----------|
| Tanks | Wells | Other sources | Total | Wheat | Other cereals and pulses | Miscellaneous food-crops | Miscellaneous non-food crops | Total | |
| 10 | 11 | 12 | 13 | 14 | 15 | 16 | 17 | 18 | |
| <i>Indore</i> | | | | | | | | | |
| 683 | 5,905 | 1,155 | 7,743 | 3,318 | 1,288 | 1,743 | 1,394 | 7,743 | 1909-10 |
| 666 | 5,875 | 998 | 7,539 | 2,599 | 668 | 3,443 | 829 | 7,539 | 1910-11 |
| 190 | 4,768 | 648 | 5,606 | 1,647 | 1,343 | 1,958 | 658 | 5,606 | 1911-12 |
| 728 | 5,048 | 761 | 6,557 | 2,700 | 687 | 2,559 | 958 | 6,970 | 1912-13 |
| 1,081 | 5,140 | 686 | 6,907 | 3,032 | 2,092 | 1,759 | 747 | 7,630 | 1913-14 |
| <i>Mahidpur</i> | | | | | | | | | |
| 82 | 4,222 | 1,070 | 5,374 | 1,805 | 545 | 1,326 | 1,698 | 5,374 | 1909-10 |
| 323 | 3,991 | 22 | 4,336 | 2,301 | 702 | 1,189 | 194 | 4,336 | 1910-11 |
| 512 | 2,873 | ... | 3,185 | 856 | 435 | 1,809 | 85 | 3,185 | 1911-12 |
| 192 | 4,280 | 847 | 5,299 | 2,116 | 1,484 | 1,911 | 118 | 5,029 | 1912-13 |
| 246 | 3,898 | 720 | 4,864 | 1,704 | 1,577 | 1,689 | 165 | 5,135 | 1913-14 |
| <i>Rampura</i> | | | | | | | | | |
| 287 | 7,421 | 618 | 8,326 | 2,711 | 3,386 | 2,114 | 115 | 8,326 | 1909-10 |
| 168 | 6,610 | 548 | 7,326 | 1,886 | 987 | 4,714 | 259 | 7,326 | 1910-11 |
| 484 | 14,236 | 722 | 15,492 | 3,022 | 2,005 | 6,554 | 3,311 | 15,492 | 1911-12 |
| 1,264 | 18,501 | 880 | 20,135 | 10,870 | 5,841 | 3,535 | 949 | 21,195 | 1912-13 |
| 897 | 12,922 | 263 | 14,082 | 6,405 | 3,355 | 3,641 | 1,484 | 14,835 | 1913-14 |
| <i>Bhanpura</i> | | | | | | | | | |
| 467 | 13,183 | 524 | 14,174 | 5,249 | 1,947 | 4,586 | 2,392 | 14,174 | 1909-10 |
| 287 | 12,102 | 778 | 13,117 | 2,669 | 1,147 | 5,978 | 3,323 | 13,117 | 1910-11 |
| ... | ... | ... | ... | ... | ... | ... | ... | ... | 1911-12 |
| ... | ... | ... | ... | ... | ... | ... | ... | ... | 1912-13 |
| ... | ... | ... | ... | ... | ... | ... | ... | ... | 1913-14 |
| <i>Nimar (North and South)</i> | | | | | | | | | |
| 785 | 11,226 | 261 | 12,272 | 8,093 | 1,384 | 2,508 | 287 | 12,272 | 1909-10 |
| 896 | 12,180 | 366 | 13,462 | 9,860 | 1,214 | 1,841 | 353 | 13,268 | 1910-11 |
| 457 | 9,149 | 17 | 9,623 | 5,855 | 706 | 2,560 | 502 | 9,623 | 1911-12 |
| 1,579 | 9,523 | 175 | 11,277 | 7,912 | 892 | 2,651 | 418 | 11,878 | 1912-13 |
| 1,237 | 11,334 | 834 | 12,905 | 9,439 | 888 | 2,469 | 473 | 13,219 | 1913-14 |
| <i>Nimawar</i> | | | | | | | | | |
| ... | 988 | 149 | 1,137 | 778 | 17 | 252 | 90 | 1,137 | 1909-10 |
| ... | 586 | 57 | 642 | 376 | 6 | 178 | 82 | 642 | 1910-11 |
| 30 | 671 | 10 | 711 | 359 | 148 | 179 | 25 | 711 | 1911-12 |
| 6 | 526 | 45 | 577 | 266 | 5 | 324 | 11 | 606 | 1912-13 |
| ... | 479 | 91 | 570 | 325 | 8 | 249 | 16 | 598 | 1913-14 |
| <i>Alampur (pargana)</i> | | | | | | | | | |
| 8 | 188 | ... | 196 | 127 | 2 | 16 | 51 | 196 | 1909-10 |
| 4 | 175 | ... | 179 | 127 | 3 | ... | 49 | 179 | 1910-11 |
| ... | ... | ... | ... | ... | ... | ... | ... | ... | 1911-12 |
| ... | ... | ... | ... | ... | ... | ... | ... | ... | 1912-13 |
| ... | ... | ... | ... | ... | ... | ... | ... | ... | 1913-14 |
| <i>Total</i> | | | | | | | | | |
| 2,312 | 49,133 | 8,777 | 49,222 | 22,081 | 8,569 | 12,545 | 6,027 | 49,222 | 1909-10 |
| 2,304 | 41,518 | 2,789 | 46,601 | 19,298 | 4,727 | 17,293 | 5,089 | 46,407 | 1910-11 |
| 1,678 | 31,497 | 1,447 | 34,617 | 11,739 | 5,237 | 13,060 | 4,581 | 34,617 | 1911-12 |
| 3,769 | 37,858 | 2,298 | 43,845 | 23,980 | 8,909 | 10,980 | 2,454 | 46,273 | 1912-13 |
| 3,461 | 33,773 | 2,094 | 39,328 | 20,905 | 7,870 | 9,807 | 2,835 | 41,417 | 1913-14 |

CLASSIFICATION OF AREA
(BIKANER)

26

Table II—continued

No. 11.—CLASSIFICATION OF THE AREA (in acres) OF EACH DISTRICT IN BIKANER

| DISTRICT | Forests | Not available for cultivation | Culturable waste other than fallow | Current fallows | Net area cropped | Total | AREA | |
|-------------------|---------|-------------------------------|------------------------------------|-----------------|------------------|-----------|-------------------|----------------|
| | | | | | | | Government canals | Private canals |
| 1 | 2 | 3 | 4 | 5 | 6 | 7 | 8 | 9 |
| <i>Bikaner</i> | | | | | | | | |
| 1909-10 | ... | 25,087 | 287,343 | 24,062 | 87,192 | 873,624 | ... | ... |
| 1910-11 | ... | 25,087 | 288,907 | 23,516 | 38,164 | 373,624 | ... | ... |
| 1911-12 | ... | 30,102 | 661,790 | 127,326 | 149 | 819,867 | ... | ... |
| 1912-13 | ... | 27,646 | 454,117 | 138,702 | 8,268 | 688,750 | ... | ... |
| 1913-14 | ... | 27,761 | 537,166 | 47,890 | 7,117 | 819,934 | ... | ... |
| <i>Suratgarh</i> | | | | | | | | |
| 1909-10 | ... | 42,066 | 2,331,344 | 132,380 | 707,420 | 3,213,210 | 4,240 | ... |
| 1910-11 | ... | 41,401 | 2,394,885 | 408,648 | 365,063 | 3,210,085 | 7,607 | ... |
| 1911-12 | ... | 38,682 | 2,058,190 | 906,214 | 4,809 | 3,012,395 | ... | ... |
| 1912-13 | ... | 35,887 | 1,920,480 | 219,552 | 973,837 | 2,549,756 | 4,428 | ... |
| 1913-14 | ... | 35,889 | 2,131,852 | 137,164 | 244,851 | 2,549,756 | 3,417 | ... |
| <i>Bani</i> | | | | | | | | |
| 1909-10 | ... | 13,412 | 358,869 | 61,433 | 152,889 | 586,603 | 21 | ... |
| 1910-11 | ... | 13,408 | 382,266 | 87,259 | 103,670 | 586,603 | 174 | ... |
| 1911-12 | ... | 12,774 | 562,687 | 194,636 | 22,523 | 792,620 | 647 | ... |
| 1912-13 | ... | 13,760 | 512,604 | 114,414 | 151,822 | 792,620 | 732 | ... |
| 1913-14 | ... | 12,878 | 576,578 | 119,759 | 83,344 | 792,595 | 388 | ... |
| <i>Sujangarh</i> | | | | | | | | |
| 1909-10 | ... | 3,247 | 50,636 | 17,841 | 18,069 | 89,796 | ... | ... |
| 1910-11 | ... | 3,264 | 56,445 | 22,972 | 7,115 | 89,796 | ... | ... |
| 1911-12 | ... | 9,118 | 163,746 | 102,585 | 85 | 275,534 | ... | ... |
| 1912-13 | ... | 6,870 | 86,771 | 42,424 | 20,042 | 158,107 | ... | ... |
| 1913-14 | ... | 6,924 | 109,078 | 37,128 | 4,994 | 158,124 | ... | ... |
| <i>Total</i> | | | | | | | | |
| 1909-10 | ... | 83,762 | 3,028,199 | 285,719 | 915,560 | 4,263,288 | 4,261 | ... |
| 1910-11 | ... | 83,200 | 3,120,503 | 542,383 | 514,012 | 4,260,198 | 7,781 | ... |
| 1911-12 | ... | 90,676 | 3,446,413 | 1,330,761 | 33,066 | 4,899,916 | 647 | ... |
| 1912-13 | ... | 84,183 | 2,975,972 | 515,082 | 553,986 | 4,129,233 | 5,155 | ... |
| 1913-14 | ... | 83,452 | 3,354,674 | 341,977 | 340,306 | 4,170,409 | 3,755 | ... |

CLASSIFICATION OF AREA
(BIKANER)

| IRRIGATED FROM | | | | AREA OF CROPS IRRIGATED | | | | | District |
|-------------------|-------|---------------|--------|-------------------------|--------------------------|--------------------------|------------------------------|--------|----------|
| Tanks | Wells | Other sources | Total | Wheat | Other cereals and pulses | Miscellaneous food-crops | Miscellaneous non-food crops | Total | |
| 10 | 11 | 12 | 13 | 14 | 15 | 16 | 17 | 18 | 19 |
| <i>Bikaner</i> | | | | | | | | | |
| 82 | 40 | ... | 72 | ... | ... | 72 | ... | 72 | 1909-10 |
| 17 | 28 | ... | 45 | ... | ... | 45 | ... | 45 | 1910-11 |
| 34 | 56 | ... | 90 | ... | ... | 90 | ... | 90 | 1911-12 |
| 20 | 60 | ... | 80 | ... | ... | 80 | ... | 80 | 1912-13 |
| 9 | 62 | ... | 71 | ... | ... | 71 | ... | 71 | 1913-14 |
| <i>Suratgarh</i> | | | | | | | | | |
| ... | 2 | 13,685 | 17,925 | 2,019 | 4,407 | 7,848 | 3,656 | 17,925 | 1909-10 |
| ... | ... | 5,237 | 12,844 | 2,778 | 7,338 | 796 | 1,937 | 12,844 | 1910-11 |
| ... | ... | 681 | 681 | ... | 16 | 580 | 85 | 681 | 1911-12 |
| ... | ... | 3,242 | 7,665 | 873 | 6,091 | 873 | 328 | 7,665 | 1912-13 |
| ... | ... | 4,064 | 7,481 | 317 | 6,165 | 209 | 770 | 7,481 | 1913-14 |
| <i>Bani</i> | | | | | | | | | |
| ... | 110 | 1,478 | 1,609 | ... | 929 | 263 | 417 | 1,609 | 1909-10 |
| ... | 133 | 416 | 713 | 101 | 318 | 62 | 232 | 713 | 1910-11 |
| ... | 229 | ... | 876 | 105 | 309 | 84 | 288 | 876 | 1911-12 |
| ... | 120 | 547 | 1,399 | 62 | 963 | 73 | 299 | 1,399 | 1912-13 |
| ... | 403 | 455 | 1,196 | 20 | 734 | 181 | 261 | 1,196 | 1913-14 |
| <i>Sujanagarh</i> | | | | | | | | | |
| ... | 25 | ... | 25 | 3 | ... | 15 | 7 | 25 | 1909-10 |
| ... | 29 | ... | 29 | ... | ... | 29 | ... | 29 | 1910-11 |
| ... | 82 | ... | 82 | 1 | 25 | 62 | 4 | 82 | 1911-12 |
| ... | 44 | ... | 44 | ... | ... | 40 | 4 | 44 | 1912-13 |
| ... | 59 | ... | 59 | ... | ... | 53 | 6 | 59 | 1913-14 |
| <i>Total</i> | | | | | | | | | |
| 82 | 176 | 15,168 | 19,631 | 2,022 | 5,336 | 8,198 | 4,080 | 19,631 | 1909-10 |
| 17 | 180 | 5,653 | 13,681 | 2,874 | 7,656 | 932 | 2,169 | 13,681 | 1910-11 |
| 34 | 367 | 681 | 1,739 | 106 | 440 | 804 | 377 | 1,739 | 1911-12 |
| 20 | 224 | 3,789 | 9,188 | 935 | 7,056 | 566 | 631 | 9,188 | 1912-13 |
| 9 | 521 | 4,519 | 8,807 | 337 | 6,919 | 514 | 1,037 | 8,807 | 1913-14 |

CLASSIFICATION OF AREA
(MARWAR)

Table II—continued

No. 12.—CLASSIFICATION OF THE AREA (in acres) OF EACH DISTRICT IN MARWAR

| District | Forests | Not available for cultivation | Culturable waste other than fallow | Current fallows | Net area cropped | Total | AREA | |
|------------------------|---------|-------------------------------|------------------------------------|-----------------|------------------|---------|-------------------|----------------|
| | | | | | | | Government canals | Private canals |
| 1 | 2 | 3 | 4 | 5 | 6 | 7 | 8 | 9 |
| Bali and Desuri | | | | | | | | |
| 1909-10 | 124,280 | 86,440 | 81,166 | 24,050 | 88,147 | 254,088 | 1,884 | ... |
| 1910-11 | 124,280 | 87,699 | 81,932 | 29,919 | 38,622 | 262,402 | 1,180 | ... |
| 1911-12 | 124,280 | 87,699 | 81,932 | 56,664 | 11,877 | 262,402 | ... | ... |
| 1912-13 | 124,280 | 87,699 | 81,932 | 88,038 | 35,609 | 262,402 | 389 | ... |
| 1913-14 | 124,280 | 87,699 | 81,932 | 84,141 | 34,400 | 262,402 | 44 | ... |
| Bilasa | | | | | | | | |
| 1909-10 | ... | 29,676 | 28,470 | 55,489 | 51,895 | 160,580 | 10,209 | ... |
| 1910-11 | ... | 29,676 | 28,470 | 64,286 | 43,098 | 160,580 | 4,560 | ... |
| 1911-12 | ... | 29,676 | 28,470 | 75,741 | 31,643 | 160,580 | 3,836 | ... |
| 1912-13 | ... | 29,676 | 28,470 | 58,357 | 49,027 | 160,580 | 2,872 | ... |
| 1913-14 | ... | 29,676 | 28,470 | 60,851 | 46,588 | 160,580 | 2,768 | ... |
| Didwana | | | | | | | | |
| 1909-10 | ... | 10,880 | 2,887 | 44,158 | 62,783 | 120,658 | ... | ... |
| 1910-11 | ... | 11,279 | 2,909 | 60,098 | 52,801 | 128,997 | ... | ... |
| 1911-12 | ... | 11,442 | 2,969 | 99,850 | 14,807 | 129,068 | ... | ... |
| 1912-13 | ... | 11,442 | 2,969 | 59,465 | 55,192 | 129,068 | ... | ... |
| 1913-14 | ... | 11,442 | 2,969 | 62,977 | 60,680 | 129,068 | ... | ... |
| Jaswantpura | | | | | | | | |
| 1909-10 | ... | 19,395 | 19,345 | 36,955 | 44,241 | 119,936 | ... | ... |
| 1910-11 | ... | 19,395 | 19,345 | 46,201 | 84,995 | 119,936 | ... | ... |
| 1911-12 | ... | 19,395 | 19,345 | 64,096 | 17,100 | 119,936 | ... | ... |
| 1912-13 | ... | 19,395 | 19,345 | 40,010 | 35,186 | 119,936 | ... | ... |
| 1913-14 | 8,186 | 19,395 | 11,157 | 33,700 | 47,498 | 119,936 | ... | ... |
| Jalore | | | | | | | | |
| 1909-10 | ... | 11,946 | 21,526 | 25,499 | 36,263 | 95,234 | ... | ... |
| 1910-11 | ... | 11,946 | 21,526 | 34,335 | 27,427 | 95,234 | ... | ... |
| 1911-12 | ... | 12,422 | 22,386 | 52,061 | 10,866 | 98,685 | ... | ... |
| 1912-13 | ... | 12,422 | 22,386 | 35,636 | 27,991 | 98,685 | ... | ... |
| 1913-14 | 8,832 | 12,422 | 13,554 | 27,463 | 36,864 | 98,685 | ... | ... |
| Jaitaran | | | | | | | | |
| 1909-10 | ... | 9,089 | 18,029 | 38,419 | 25,238 | 90,698 | ... | ... |
| 1910-11 | ... | 9,081 | 18,125 | 44,453 | 24,068 | 95,677 | ... | ... |
| 1911-12 | ... | 9,089 | 18,140 | 55,152 | 18,767 | 96,098 | ... | ... |
| 1912-13 | ... | 9,089 | 18,140 | 43,336 | 25,583 | 96,098 | ... | ... |
| 1913-14 | 240 | 9,089 | 17,900 | 42,670 | 20,249 | 96,098 | ... | ... |
| Jodhpur | | | | | | | | |
| 1909-10 | ... | 58,123 | 87,748 | 198,415 | 116,459 | 410,745 | 438 | ... |
| 1910-11 | ... | 58,123 | 37,748 | 289,300 | 115,574 | 450,745 | ... | ... |
| 1911-12 | ... | 58,123 | 37,748 | 267,932 | 46,942 | 410,745 | 253 | ... |
| 1912-13 | ... | 58,323 | 38,748 | 221,468 | 99,915 | 418,454 | 698 | ... |
| 1913-14 | ... | 58,323 | 38,748 | 227,086 | 94,297 | 418,454 | 242 | ... |
| Mallani | | | | | | | | |
| 1909-10 | ... | 2,696 | 9,808 | 8,600 | 7,082 | 28,186 | ... | ... |
| 1910-11 | ... | 2,696 | 9,808 | 8,183 | 7,499 | 28,186 | ... | ... |
| 1911-12 | ... | 2,696 | 9,808 | 12,004 | 3,678 | 28,186 | ... | ... |
| 1912-13 | ... | 2,696 | 9,808 | 9,392 | 6,290 | 28,186 | ... | ... |
| 1913-14 | ... | 2,696 | 9,808 | 9,303 | 6,379 | 28,186 | ... | ... |
| Maroti | | | | | | | | |
| 1909-10 | ... | 3,772 | 1,086 | 6,876 | 14,927 | 26,661 | ... | ... |
| 1910-11 | ... | 3,772 | 1,086 | 8,131 | 18,671 | 26,660 | ... | ... |
| 1911-12 | ... | 3,772 | 1,086 | 19,627 | 2,175 | 26,660 | ... | ... |
| 1912-13 | ... | 3,772 | 1,086 | 7,537 | 14,265 | 26,660 | ... | ... |
| 1913-14 | ... | 3,772 | 1,086 | 10,417 | 11,385 | 26,660 | ... | ... |
| Merta | | | | | | | | |
| 1909-10 | ... | 27,443 | 30,800 | 61,087 | 101,397 | 220,527 | ... | ... |
| 1910-11 | ... | 27,870 | 30,739 | 70,173 | 96,368 | 225,150 | ... | ... |
| 1911-12 | ... | 27,870 | 30,739 | 132,570 | 38,971 | 225,150 | ... | ... |
| 1912-13 | ... | 27,870 | 30,739 | 76,725 | 69,816 | 225,150 | ... | ... |
| 1913-14 | ... | 28,956 | 31,550 | 89,725 | 87,006 | 237,236 | ... | ... |
| Nagore | | | | | | | | |
| 1909-10 | ... | 75,890 | 32,945 | 216,665 | 180,513 | 508,013 | ... | ... |
| 1910-11 | ... | 78,452 | 32,956 | 241,370 | 167,786 | 520,504 | ... | ... |
| 1911-12 | ... | 79,232 | 33,276 | 345,660 | 64,430 | 523,598 | ... | ... |
| 1912-13 | ... | 79,232 | 33,276 | 236,220 | 174,870 | 523,598 | ... | ... |
| 1913-14 | ... | 79,232 | 33,276 | 245,676 | 162,414 | 523,598 | ... | ... |

CLASSIFICATION OF AREA
(MARWAR)

Table II—continued

No. 12.—CLASSIFICATION OF THE AREA (in acres) OF EACH DISTRICT IN MARWAR
—continued

| District | Forests | Not available for cultivation | Culturable waste other than fallow | Current fallows | Net area cropped | Total | AREA | |
|------------------|---------|-------------------------------|------------------------------------|-----------------|------------------|-----------|-------------------|----------------|
| | | | | | | | Government canals | Private canals |
| 1 | 2 | 3 | 4 | 5 | 6 | 7 | 8 | 9 |
| <i>Nawa</i> | | | | | | | | |
| 1909-10 | ... | 5,202 | 228 | 2,200 | 3,748 | 11,373 | ... | ... |
| 1910-11 | ... | 5,202 | 228 | 2,573 | 3,869 | 11,372 | ... | ... |
| 1911-12 | ... | 5,202 | 228 | 4,948 | 994 | 11,372 | ... | ... |
| 1912-13 | ... | 5,202 | 228 | 1,658 | 4,289 | 11,372 | ... | ... |
| 1913-14 | ... | 5,202 | 228 | 1,888 | 4,054 | 11,372 | ... | ... |
| <i>Pachhadra</i> | | | | | | | | |
| 1909-10 | ... | 9,694 | 10,341 | 17,745 | 10,788 | 48,518 | ... | ... |
| 1910-11 | ... | 9,694 | 10,341 | 20,857 | 7,626 | 48,518 | ... | ... |
| 1911-12 | ... | 9,694 | 10,341 | 21,742 | 3,741 | 48,518 | ... | ... |
| 1912-13 | ... | 9,694 | 10,341 | 20,480 | 8,008 | 48,518 | ... | ... |
| 1913-14 | ... | 9,694 | 10,341 | 19,088 | 9,895 | 48,518 | ... | ... |
| <i>Pali</i> | | | | | | | | |
| 1909-10 | ... | 13,698 | 32,489 | 20,369 | 22,989 | 89,544 | 3,816 | ... |
| 1910-11 | ... | 16,635 | 20,669 | 48,894 | 23,342 | 104,540 | 2,322 | ... |
| 1911-12 | ... | 16,635 | 20,669 | 60,747 | 6,489 | 104,540 | ... | ... |
| 1912-13 | ... | 16,635 | 20,669 | 46,723 | 20,518 | 104,540 | 1,032 | ... |
| 1913-14 | ... | 16,635 | 20,669 | 48,244 | 18,992 | 104,540 | ... | ... |
| <i>Parbatsar</i> | | | | | | | | |
| 1909-10 | ... | 9,977 | 9,859 | 21,767 | 28,253 | 69,856 | ... | ... |
| 1910-11 | ... | 9,977 | 9,859 | 25,741 | 24,279 | 69,856 | ... | ... |
| 1911-12 | ... | 9,977 | 9,859 | 40,663 | 9,857 | 69,856 | ... | ... |
| 1912-13 | ... | 9,977 | 9,859 | 25,451 | 24,589 | 69,856 | ... | ... |
| 1913-14 | ... | 9,977 | 9,859 | 26,388 | 23,632 | 69,856 | ... | ... |
| <i>Phalodi</i> | | | | | | | | |
| 1909-10 | ... | 53,284 | 82,059 | 123,498 | 66,566 | 325,407 | ... | ... |
| 1910-11 | ... | 53,284 | 82,059 | 124,440 | 65,823 | 325,407 | ... | ... |
| 1911-12 | ... | 53,284 | 82,059 | 183,188 | 6,895 | 325,406 | ... | ... |
| 1912-13 | ... | 53,284 | 82,059 | 139,634 | 50,429 | 325,406 | ... | ... |
| 1913-14 | ... | 53,284 | 82,059 | 157,786 | 32,277 | 325,406 | ... | ... |
| <i>Santhore</i> | | | | | | | | |
| 1909-10 | ... | 2,120 | 13,584 | 17,193 | 29,775 | 62,672 | ... | ... |
| 1910-11 | ... | 2,120 | 13,584 | 30,176 | 16,792 | 62,672 | ... | ... |
| 1911-12 | ... | 2,120 | 13,584 | 41,667 | 5,301 | 62,672 | ... | ... |
| 1912-13 | ... | 2,120 | 13,584 | 26,233 | 20,745 | 62,672 | ... | ... |
| 1913-14 | ... | 2,120 | 13,584 | 19,381 | 27,137 | 62,672 | ... | ... |
| <i>Skeo</i> | | | | | | | | |
| 1909-10 | ... | 15,885 | 74,759 | 24,535 | 10,479 | 125,658 | ... | ... |
| 1910-11 | ... | 15,885 | 74,759 | 24,250 | 10,764 | 125,658 | ... | ... |
| 1911-12 | ... | 15,885 | 74,759 | 30,370 | 4,644 | 125,658 | ... | ... |
| 1912-13 | ... | 15,885 | 74,759 | 23,535 | 11,479 | 125,658 | ... | ... |
| 1913-14 | ... | 15,885 | 74,759 | 23,565 | 11,149 | 125,658 | ... | ... |
| <i>Shergarh</i> | | | | | | | | |
| 1909-10 | ... | 4,686 | 6,597 | 25,400 | 18,909 | 55,652 | ... | ... |
| 1910-11 | ... | 4,686 | 6,597 | 26,593 | 17,776 | 55,652 | ... | ... |
| 1911-12 | ... | 4,686 | 6,597 | 41,513 | 2,856 | 55,652 | ... | ... |
| 1912-13 | ... | 4,686 | 6,597 | 31,215 | 13,154 | 55,652 | ... | ... |
| 1913-14 | ... | 4,686 | 6,597 | 27,493 | 16,876 | 55,652 | ... | ... |
| <i>Siwana</i> | | | | | | | | |
| 1909-10 | 3,840 | 18,031 | 6,479 | 11,441 | 10,522 | 50,863 | ... | ... |
| 1910-11 | 3,840 | 18,031 | 6,479 | 16,755 | 5,258 | 50,863 | ... | ... |
| 1911-12 | 3,840 | 18,031 | 6,479 | 19,473 | 2,540 | 50,863 | ... | ... |
| 1912-13 | 3,840 | 18,031 | 6,479 | 16,550 | 5,463 | 50,863 | ... | ... |
| 1913-14 | 2,957 | 18,031 | 7,362 | 10,655 | 11,358 | 50,863 | ... | ... |
| <i>Sejat</i> | | | | | | | | |
| 1909-10 | 41,600 | 85,067 | 30,940 | 105,079 | 57,229 | 269,915 | 11,690 | ... |
| 1910-11 | 41,600 | 41,681 | 32,358 | 122,979 | 53,526 | 282,144 | 11,516 | ... |
| 1911-12 | 41,600 | 41,681 | 22,358 | 160,256 | 16,249 | 292,144 | 561 | ... |
| 1912-13 | 41,600 | 41,681 | 32,358 | 129,174 | 47,331 | 292,144 | 6,925 | ... |
| 1913-14 | 42,082 | 41,681 | 32,358 | 142,053 | 33,970 | 292,144 | 680 | ... |
| <i>Total</i> | | | | | | | | |
| 1909-10 | 169,670 | 452,802 | 496,945 | 1,085,440 | 938,207 | 3,142,064 | 95,486 | ... |
| 1910-11 | 169,670 | 467,134 | 486,577 | 1,284,617 | 850,264 | 3,258,262 | 19,575 | ... |
| 1911-12 | 169,670 | 488,561 | 487,832 | 1,790,804 | 310,322 | 3,227,169 | 4,650 | ... |
| 1912-13 | 169,670 | 488,761 | 483,832 | 1,288,022 | 319,613 | 3,234,998 | 11,868 | ... |
| 1913-14 | 186,527 | 489,347 | 473,266 | 1,225,000 | 792,344 | 3,246,984 | 8,379 | ... |

CLASSIFICATION OF AREA
(MARWAR)

| IRRIGATED FROM | | | | AREA OF CROPS IRRIGATED | | | | | DISTRICT |
|------------------|--------|---------------|---------|-------------------------|--------------------------|--------------------------|------------------------------|---------|----------|
| Tanks | Wells | Other sources | Total | Wheat | Other cereals and pulses | Miscellaneous food-crops | Miscellaneous non-food crops | Total | |
| 10 | 11 | 12 | 13 | 14 | 15 | 16 | 17 | 18 | |
| <i>Nawa</i> | | | | | | | | | |
| ... | 789 | ... | 789 | 152 | 626 | 11 | ... | 789 | 1909-10 |
| ... | 737 | ... | 737 | 136 | 578 | 23 | ... | 737 | 1910-11 |
| ... | 779 | 1 | 780 | 123 | 629 | 28 | ... | 780 | 1911-12 |
| ... | 688 | ... | 688 | 80 | 578 | 2 | 28 | 688 | 1912-13 |
| ... | 793 | ... | 793 | 93 | 668 | 14 | 23 | 793 | 1913-14 |
| <i>Paohhadra</i> | | | | | | | | | |
| ... | 1,266 | 1,120 | 2,386 | 2,347 | ... | ... | 9 | 2,356 | 1909-10 |
| ... | 895 | ... | 895 | 822 | 32 | 25 | 16 | 895 | 1910-11 |
| ... | 940 | 14 | 954 | 820 | 50 | 61 | 28 | 954 | 1911-12 |
| ... | 1,022 | 3 | 1,025 | 918 | 42 | 11 | 54 | 1,025 | 1912-13 |
| ... | 1,474 | ... | 1,474 | 1,342 | 69 | 8 | 55 | 1,474 | 1913-14 |
| <i>Pali</i> | | | | | | | | | |
| 715 | 4,814 | 298 | 8,237 | 7,004 | 1,122 | 31 | 80 | 8,237 | 1909-10 |
| 496 | 4,107 | 519 | 7,444 | 6,007 | 689 | 616 | 132 | 7,444 | 1910-11 |
| 48 | 2,656 | ... | 2,702 | 1,574 | 1,054 | 62 | 12 | 2,702 | 1911-12 |
| 350 | 3,429 | 59 | 4,950 | 3,918 | 886 | 24 | 122 | 4,950 | 1912-13 |
| 94 | 2,535 | 7 | 2,536 | 1,907 | 661 | 31 | 37 | 2,636 | 1913-14 |
| <i>Parbatsar</i> | | | | | | | | | |
| ... | 1,730 | 314 | 2,344 | 271 | 2,013 | 56 | 4 | 2,344 | 1909-10 |
| ... | 2,278 | 267 | 2,540 | 235 | 1,938 | 367 | ... | 2,540 | 1910-11 |
| ... | 1,957 | 5 | 1,962 | 166 | 1,678 | 118 | ... | 1,962 | 1911-12 |
| ... | 1,936 | ... | 1,936 | 153 | 1,674 | 11 | 98 | 1,936 | 1912-13 |
| ... | 1,784 | ... | 1,784 | 102 | 1,594 | 10 | ... | 1,784 | 1913-14 |
| <i>Phalodi</i> | | | | | | | | | |
| 912 | 200 | 339 | 1,942 | 1,921 | ... | 21 | ... | 1,942 | 1909-10 |
| ... | 799 | ... | 799 | 784 | ... | 15 | ... | 799 | 1910-11 |
| ... | 22 | ... | 22 | 1 | ... | 21 | ... | 22 | 1911-12 |
| ... | 247 | ... | 247 | 230 | ... | 17 | ... | 247 | 1912-13 |
| ... | 8 | ... | 8 | 2 | ... | 6 | ... | 8 | 1913-14 |
| <i>Sanchole</i> | | | | | | | | | |
| ... | 380 | 898 | 1,278 | 1,240 | 4 | 5 | 29 | 1,278 | 1909-10 |
| ... | 503 | ... | 503 | 447 | 8 | 2 | 46 | 503 | 1910-11 |
| ... | 622 | ... | 622 | 539 | 56 | 3 | 24 | 622 | 1911-12 |
| ... | 308 | ... | 308 | 273 | 28 | ... | 2 | 308 | 1912-13 |
| ... | 674 | ... | 671 | 667 | 1 | 2 | 1 | 671 | 1913-14 |
| <i>Shac</i> | | | | | | | | | |
| ... | 22 | 589 | 611 | 610 | ... | 1 | ... | 611 | 1909-10 |
| ... | 29 | ... | 29 | 24 | ... | 5 | ... | 29 | 1910-11 |
| ... | 15 | ... | 15 | 6 | ... | 7 | 2 | 15 | 1911-12 |
| ... | 211 | ... | 211 | 208 | ... | ... | 3 | 211 | 1912-13 |
| ... | 2 | ... | 2 | ... | ... | 2 | ... | 2 | 1913-14 |
| <i>Shergarh</i> | | | | | | | | | |
| ... | ... | ... | ... | ... | ... | ... | ... | ... | 1909-10 |
| ... | ... | ... | ... | ... | ... | ... | ... | ... | 1910-11 |
| ... | ... | ... | ... | ... | ... | ... | ... | ... | 1911-12 |
| ... | ... | ... | ... | ... | ... | ... | ... | ... | 1912-13 |
| ... | ... | ... | ... | ... | ... | ... | ... | ... | 1913-14 |
| <i>Swana</i> | | | | | | | | | |
| ... | 399 | 92 | 491 | 382 | 14 | ... | 95 | 491 | 1909-10 |
| ... | 411 | ... | 411 | 384 | 28 | 3 | 2 | 411 | 1910-11 |
| ... | 434 | ... | 434 | 392 | 28 | 6 | 8 | 434 | 1911-12 |
| ... | 460 | 28 | 488 | 428 | 29 | ... | 38 | 488 | 1912-13 |
| ... | 1,146 | ... | 1,146 | 1,066 | 51 | 1 | 28 | 1,146 | 1913-14 |
| <i>Sojat</i> | | | | | | | | | |
| 2,351 | 7,281 | 3,924 | 25,190 | 18,264 | 5,623 | 127 | 1,182 | 25,190 | 1909-10 |
| 1,536 | 14,082 | 2,617 | 29,751 | 21,728 | 4,449 | 3,164 | 410 | 29,751 | 1910-11 |
| 824 | 7,821 | ... | 9,206 | 4,048 | 4,024 | 944 | 190 | 9,206 | 1911-12 |
| 1,826 | 9,778 | 374 | 18,902 | 13,693 | 4,081 | 22 | 1,108 | 18,902 | 1912-13 |
| 2354 | 6,023 | 66 | 6,973 | 4,007 | 2,552 | 184 | 280 | 6,973 | 1913-14 |
| <i>Total</i> | | | | | | | | | |
| 5,597 | 60,867 | 30,640 | 122,590 | 84,811 | 32,424 | 2,071 | 3,284 | 122,590 | 1909-10 |
| 2,901 | 68,694 | 11,016 | 102,089 | 61,285 | 30,143 | 8,244 | 2,513 | 102,185 | 1910-11 |
| 1,903 | 63,436 | 1,580 | 61,619 | 26,584 | 27,571 | 6,678 | 791 | 61,619 | 1911-12 |
| 2,776 | 57,822 | 1,985 | 74,249 | 40,255 | 27,659 | 986 | 5,349 | 74,249 | 1912-13 |
| 711 | 49,019 | 183 | 58,592 | 25,981 | 24,270 | 981 | 2,360 | 58,592 | 1913-14 |

CLASSIFICATION OF AREA
(TONK)

Table II—continued

No. 14—CLASSIFICATION OF THE AREA (in acres) OF EACH DISTRICT IN TONK

| District | Forests | Not available for cultivation | Culturable waste other than fallow | Current fallows | Net area cropped | Total | AREA | |
|-------------------|---------|-------------------------------|------------------------------------|-----------------|------------------|-----------|-------------------|----------------|
| | | | | | | | Government canals | Private canals |
| 1 | 2 | 3 | 4 | 5 | 6 | 7 | 8 | 9 |
| <i>Sironj</i> | | | | | | | | |
| 1909-10 | 21,771 | 58,320 | 266,789 | 2,622 | 121,735 | 471,234 | ... | ... |
| 1910-11 | 21,771 | 58,131 | 265,137 | 1,525 | 124,670 | 471,234 | ... | ... |
| 1911-12 | 21,771 | 58,131 | 266,083 | 1,525 | 133,426 | 470,946 | ... | ... |
| 1912-13 | 21,770 | 173,178 | 134,366 | 1,453 | 130,882 | 461,749 | ... | ... |
| 1913-14 | 15,684 | 194,294 | 117,069 | 3,808 | 140,145 | 471,218 | ... | ... |
| <i>Chhabra</i> | | | | | | | | |
| 1909-10 | 19,550 | 30,056 | 45,009 | 8,450 | 56,533 | 159,598 | ... | 216 |
| 1910-11 | 19,550 | 30,184 | 45,078 | 8,580 | 56,206 | 159,598 | ... | 197 |
| 1911-12 | 19,550 | 30,184 | 48,775 | 8,753 | 52,336 | 159,598 | 156 | 147 |
| 1912-13 | 19,550 | 51,728 | 29,961 | 1,249 | 46,259 | 148,777 | ... | ... |
| 1913-14 | 15,994 | 8,591 | 71,865 | 7,706 | 55,114 | 159,270 | ... | ... |
| <i>Pirawa</i> | | | | | | | | |
| 1909-10 | 2,274 | 25,089 | 53,852 | 14,745 | 44,943 | 140,908 | ... | ... |
| 1910-11 | 2,274 | 24,912 | 53,665 | 14,824 | 45,228 | 140,903 | ... | ... |
| 1911-12 | 2,274 | 25,382 | 54,370 | 15,475 | 46,247 | 143,728 | ... | ... |
| 1912-13 | 2,274 | 23,362 | 63,881 | 1,898 | 43,717 | 135,132 | ... | ... |
| 1913-14 | 2,021 | 26,916 | 61,502 | 2,563 | 47,626 | 142,628 | ... | ... |
| <i>Nimbakera</i> | | | | | | | | |
| 1909-10 | 4,811 | 24,131 | 64,834 | 17,591 | 47,032 | 158,449 | ... | ... |
| 1910-11 | 4,811 | 24,132 | 65,814 | 17,372 | 46,520 | 158,449 | ... | ... |
| 1911-12 | 4,811 | 24,132 | 64,725 | 16,554 | 48,227 | 158,449 | ... | ... |
| 1912-13 | 4,811 | 58,119 | 49,761 | 2,044 | 46,722 | 156,457 | ... | ... |
| 1913-14 | 5,092 | 61,179 | 43,672 | 10,132 | 53,045 | 168,120 | ... | ... |
| <i>Aligarh</i> | | | | | | | | |
| 1909-10 | 2,635 | 2,926 | 18,039 | 3,382 | 27,491 | 54,473 | ... | ... |
| 1910-11 | 2,635 | 2,886 | 17,813 | 3,492 | 27,647 | 54,473 | ... | ... |
| 1911-12 | 2,635 | 2,704 | 19,852 | 2,021 | 27,261 | 54,473 | ... | ... |
| 1912-13 | 2,635 | 5,347 | 14,596 | 790 | 17,468 | 40,886 | ... | ... |
| 1913-14 | 1,810 | 3,588 | 14,765 | 11,004 | 9,672 | 40,884 | ... | ... |
| <i>Tonk</i> | | | | | | | | |
| 1909-10 | 11,539 | 24,282 | 84,307 | 16,762 | 96,591 | 238,431 | ... | ... |
| 1910-11 | 11,539 | 25,358 | 83,912 | 16,218 | 96,404 | 238,431 | ... | ... |
| 1911-12 | 11,539 | 38,800 | 63,419 | 18,244 | 91,179 | 228,181 | ... | ... |
| 1912-13 | 8,862 | 25,192 | 55,189 | 2,735 | 58,601 | 150,599 | ... | ... |
| 1913-14 | 7,956 | 22,888 | 58,169 | 29,987 | 34,810 | 153,308 | ... | ... |
| <i>Total</i> | | | | | | | | |
| 1909-10 | 62,580 | 164,754 | 532,830 | 63,552 | 394,372 | 1,218,088 | ... | 216 |
| 1910-11 | 62,580 | 165,608 | 531,219 | 62,011 | 396,675 | 1,218,088 | ... | 197 |
| 1911-12 | 62,580 | 179,313 | 507,234 | 62,572 | 398,676 | 1,216,376 | 156 | 147 |
| 1912-13 | 59,922 | 331,928 | 347,754 | 10,169 | 343,779 | 1,093,559 | ... | ... |
| 1913-14 | 43,557 | 309,647 | 367,062 | 65,300 | 339,912 | 1,130,378 | ... | ... |

CLASSIFICATION OF AREA
(TONK)

| IRRIGATED FROM | | | | AREA OF CROPS IRRIGATED | | | | | District |
|------------------|--------|---------------|--------|-------------------------|--------------------------|--------------------------|------------------------------|--------|----------|
| Tanks | Wells | Other sources | Total | Wheat | Other cereals and pulses | Miscellaneous food crops | Miscellaneous non-food crops | Total | |
| 10 | 11 | 12 | 13 | 14 | 15 | 16 | 17 | 18 | |
| <i>Sironj</i> | | | | | | | | | |
| 62 | 692 | 22 | 776 | 242 | 36 | 583 | 101 | 962 | 1909-10 |
| 57 | 591 | 10 | 658 | 129 | 48 | 417 | 190 | 784 | 1910-11 |
| 51 | 528 | 25 | 604 | 134 | 88 | 429 | 80 | 781 | 1911-12 |
| 47 | 548 | 21 | 616 | 140 | 160 | 316 | ... | 616 | 1912-13 |
| 1 | 307 | 12 | 320 | 25 | 1 | 257 | 37 | 320 | 1913-14 |
| <i>Chambra</i> | | | | | | | | | |
| 2 | 4,141 | 745 | 5,104 | 786 | 4,980 | 2,722 | 228 | 8,666 | 1909-10 |
| ... | 4,099 | 670 | 4,966 | 850 | 4,734 | 2,624 | 184 | 8,392 | 1910-11 |
| 1 | 3,931 | 585 | 4,820 | 1,244 | 3,982 | 2,740 | 257 | 8,173 | 1911-12 |
| ... | 2,612 | 91 | 2,703 | 1,453 | 1,666 | 535 | 147 | 3,821 | 1912-13 |
| ... | 2,179 | 308 | 2,487 | 609 | 643 | 1,122 | 113 | 2,487 | 1913-14 |
| <i>Pirawa</i> | | | | | | | | | |
| ... | 5,433 | 346 | 5,779 | 1,252 | 5,025 | 2,353 | 792 | 9,422 | 1909-10 |
| ... | 5,613 | 369 | 5,982 | 1,376 | 5,049 | 2,312 | 943 | 9,660 | 1910-11 |
| ... | 5,509 | 335 | 5,844 | 1,412 | 4,962 | 1,955 | 892 | 9,221 | 1911-12 |
| ... | 3,027 | 219 | 3,246 | 1,150 | 646 | 1,697 | 13 | 3,506 | 1912-13 |
| 2 | 2,846 | 116 | 2,964 | 1,208 | 1,001 | 1,084 | 173 | 3,406 | 1913-14 |
| <i>Nimbahera</i> | | | | | | | | | |
| 4 | 9,710 | 316 | 10,030 | 3,293 | 8,641 | 1,545 | 3,842 | 17,321 | 1909-10 |
| 2 | 11,015 | 275 | 11,292 | 2,231 | 6,452 | 2,312 | 3,839 | 14,824 | 1910-11 |
| 3 | 10,214 | 300 | 10,517 | 2,740 | 6,940 | 758 | 4,611 | 15,049 | 1911-12 |
| ... | 8,589 | ... | 8,589 | 5,352 | 3,592 | 2,198 | 1,510 | 12,652 | 1912-13 |
| 175 | 7,909 | 439 | 8,523 | 2,351 | 4,639 | 465 | 3,398 | 10,858 | 1913-14 |
| <i>Aligarh</i> | | | | | | | | | |
| 213 | 2,122 | 3 | 2,337 | 441 | 1,872 | 512 | 143 | 2,968 | 1909-10 |
| 212 | 2,042 | 3 | 2,357 | 507 | 1,934 | 459 | 111 | 3,011 | 1910-11 |
| 84 | 2,218 | 4 | 2,306 | 426 | 1,495 | 313 | 96 | 2,380 | 1911-12 |
| 126 | 830 | ... | 956 | 343 | 488 | 162 | 161 | 1,154 | 1912-13 |
| ... | 1,103 | 6 | 1,109 | 65 | 810 | 187 | 47 | 1,109 | 1913-14 |
| <i>Tonk</i> | | | | | | | | | |
| 1,146 | 12,354 | 195 | 13,697 | 711 | 9,141 | 3,890 | 2,486 | 16,228 | 1909-10 |
| 1,128 | 10,977 | 203 | 12,303 | 418 | 8,753 | 3,512 | 2,391 | 15,074 | 1910-11 |
| 1,236 | 7,493 | 198 | 8,927 | 315 | 6,411 | 2,111 | 1,188 | 10,075 | 1911-12 |
| 889 | 7,059 | 129 | 8,077 | 648 | 4,480 | 1,347 | 2,303 | 8,778 | 1912-13 |
| 198 | 7,325 | 111 | 7,634 | 384 | 4,880 | 861 | 2,767 | 8,892 | 1913-14 |
| <i>Total</i> | | | | | | | | | |
| 1,438 | 34,452 | 1,627 | 37,723 | 6,725 | 29,643 | 11,605 | 7,592 | 55,567 | 1909-10 |
| 1,324 | 34,337 | 1,580 | 37,458 | 5,511 | 26,970 | 11,636 | 7,648 | 51,765 | 1910-11 |
| 1,575 | 29,893 | 1,447 | 33,018 | 6,371 | 23,828 | 8,306 | 7,124 | 45,529 | 1911-12 |
| 1,002 | 22,685 | 460 | 24,167 | 9,060 | 11,052 | 6,255 | 4,134 | 30,527 | 1912-13 |
| 876 | 21,669 | 992 | 23,087 | 4,642 | 11,974 | 3,976 | 6,475 | 27,067 | 1913-14 |

Table II—continued

No 15—CLASSIFICATION OF THE AREA (in acres) OF EACH DISTRICT IN
BHARATPUR AND KOTAH

| DISTRICT | Forests | Not available for cultivation | Culturable waste other than fallow | Current fallows | Net area cropped | Total | AREA | |
|-------------------|---------|-------------------------------|------------------------------------|-----------------|------------------|-----------|-------------------|----------------|
| | | | | | | | Government canals | Private canals |
| 1 | 2 | 3 | 4 | 5 | 6 | 7 | 8 | 9 |
| BHARATPUR | | | | | | | | |
| <i>Bharatpur</i> | | | | | | | | |
| 1909-10 | 103,893 | 73,028 | 90,694 | 57,639 | 404,934 | 730,388 | 4,304 | ... |
| 1910-11 | 103,882 | 73,891 | 88,748 | 82,806 | 391,061 | 730,388 | 4,221 | ... |
| 1911-12 | 103,910 | 74,864 | 98,712 | 111,637 | 346,396 | 730,219 | 3,586 | ... |
| 1912-13 | 108,910 | 75,221 | 107,052 | 57,986 | 386,050 | 729,219 | 5,844 | ... |
| 1913-14 | 103,905 | 74,919 | 123,156 | 121,568 | 306,672 | 730,220 | 5,522 | ... |
| <i>Dig</i> | | | | | | | | |
| 1909-10 | 10,025 | 67,015 | 58,980 | 39,190 | 370,754 | 545,944 | 1,344 | ... |
| 1910-11 | 9,952 | 67,059 | 59,579 | 49,342 | 360,011 | 545,943 | 929 | ... |
| 1911-12 | 10,309 | 66,990 | 62,318 | 62,827 | 343,499 | 545,943 | 852 | ... |
| 1912-13 | 10,432 | 66,921 | 70,636 | 24,019 | 373,935 | 545,943 | 395 | ... |
| 1913-14 | 10,289 | 67,264 | 75,964 | 104,464 | 287,945 | 545,926 | 543 | ... |
| <i>Total</i> | | | | | | | | |
| 1909-10 | 118,918 | 140,973 | 149,624 | 96,729 | 775,088 | 1,276,332 | 5,738 | ... |
| 1910-11 | 118,834 | 140,950 | 148,327 | 132,148 | 741,072 | 1,276,331 | 5,150 | ... |
| 1911-12 | 114,219 | 141,654 | 156,030 | 174,364 | 689,895 | 1,276,162 | 4,418 | ... |
| 1912-13 | 114,342 | 142,142 | 177,688 | 82,005 | 759,985 | 1,276,162 | 6,039 | ... |
| 1913-14 | 114,194 | 142,183 | 199,120 | 226,032 | 594,617 | 1,276,146 | 6,065 | ... |
| KOTAH | | | | | | | | |
| <i>Kotah</i> | | | | | | | | |
| 1909-10 | (a) | 918,965 | 1,054,522 | 27,561 | 818,850 | 2,819,898 | 8,378 | ... |
| 1910-11 | (a) | 914,418 | 1,034,879 | 12,462 | 860,769 | 2,822,518 | 8,471 | ... |
| 1911-12 | (a) | 916,707 | 1,006,474 | 39,996 | 863,704 | 2,826,941 | 11,858 | ... |
| 1912-13 | (a) | 910,353 | 969,482 | 22,894 | 925,223 | 2,827,952 | 11,704 | ... |
| 1913-14 | (a) | 905,149 | 985,010 | 93,568 | 895,573 | 2,829,300 | 44,669 | ... |
| <i>Kotris</i> | | | | | | | | |
| 1909-10 | (a) | 73,517 | 84,362 | 2,205 | 63,508 | 225,502 | 670 | ... |
| 1910-11 | (a) | 73,153 | 90,790 | 996 | 68,861 | 233,800 | 677 | ... |
| 1911-12 | (a) | 73,341 | 80,518 | 3,200 | 69,096 | 226,155 | 949 | ... |
| 1912-13 | (a) | 72,828 | 77,559 | 1,831 | 74,018 | 226,236 | 986 | ... |
| 1913-14 | (a) | 72,412 | 74,801 | 7,485 | 71,646 | 226,344 | 3,573 | ... |
| <i>Total</i> | | | | | | | | |
| 1909-10 | (a) | 992,482 | 1,138,884 | 29,766 | 884,358 | 3,045,490 | 9,048 | ... |
| 1910-11 | (a) | 987,571 | 1,125,669 | 13,448 | 929,630 | 3,056,318 | 9,148 | ... |
| 1911-12 | (a) | 990,108 | 1,086,992 | 43,196 | 932,800 | 3,053,096 | 12,807 | ... |
| 1912-13 | (a) | 983,181 | 1,017,041 | 24,725 | 939,241 | 3,054,188 | 12,640 | ... |
| 1913-14 | (a) | 977,561 | 1,009,311 | 101,053 | 937,219 | 3,055,644 | 48,252 | ... |

(a) Included in column 3

Bharatpur—Column 2 includes grass preserves (locally called the State *Rundhs*) and hills. Column 4 includes areas out of cultivation or which have not been cultivated for the last four years or upwards, but excludes State grass preserves (*Rundhs*). Column 5—the maximum period for which land thrown out of cultivation is reckoned as fallow is three years. Column 8 includes area irrigated from the Barota Bund, constructed by the State Public Works Department.

CLASSIFICATION OF AREA
(BHARATPUR, KOTAH)

| IRRIGATED FROM | | | | AREA OF CROPS IRRIGATED | | | | | District |
|------------------|---------|---------------|---------|-------------------------|--------------------------|--------------------------|------------------------------|---------|----------|
| Tanks | Wells | Other sources | Total | Wheat | Other cereals and pulses | Miscellaneous food-crops | Miscellaneous non-food crops | Total | |
| 10 | 11 | 12 | 13 | 14 | 15 | 16 | 17 | 18 | |
| BHARATPUR | | | | | | | | | |
| <i>Bharatpur</i> | | | | | | | | | |
| 40 | 71,848 | 45,061 | 121,848 | 34,006 | 69,772 | 12,491 | 18,148 | 129,117 | 1909-10 |
| 30 | 73,131 | 105,519 | 182,901 | 49,687 | 137,967 | 18,251 | 31,029 | 231,934 | 1910-11 |
| 31 | 76,109 | 42,755 | 122,480 | 35,370 | 65,358 | 12,357 | 22,450 | 185,535 | 1911-12 |
| 28 | 66,190 | 62,744 | 134,604 | 42,680 | 76,847 | 9,338 | 22,289 | 161,154 | 1912-13 |
| 26 | 87,499 | 6,075 | 99,122 | 21,910 | 50,450 | 9,565 | 24,877 | 106,802 | 1913-14 |
| <i>Dig</i> | | | | | | | | | |
| ... | 31,978 | 47,442 | 80,764 | 19,208 | 58,087 | 2,608 | 16,581 | 95,427 | 1909-10 |
| ... | 25,015 | 82,947 | 108,891 | 27,963 | 89,640 | 2,899 | 25,828 | 146,330 | 1910-11 |
| ... | 29,346 | 19,642 | 79,820 | 21,424 | 48,647 | 3,140 | 17,628 | 90,837 | 1911-12 |
| ... | 29,098 | 47,970 | 77,468 | 21,666 | 50,029 | 2,386 | 15,465 | 89,546 | 1912-13 |
| ... | 48,398 | 2,215 | 51,156 | 11,283 | 31,380 | 1,942 | 1,890 | 52,345 | 1913-14 |
| <i>Total</i> | | | | | | | | | |
| 40 | 109,826 | 92,508 | 202,107 | 53,209 | 127,859 | 15,097 | 28,679 | 224,844 | 1909-10 |
| 30 | 98,416 | 188,466 | 291,792 | 77,650 | 227,607 | 16,150 | 56,857 | 378,264 | 1910-11 |
| 31 | 105,454 | 92,897 | 202,300 | 56,704 | 114,005 | 15,497 | 40,076 | 326,372 | 1911-12 |
| 28 | 95,288 | 110,714 | 212,067 | 64,346 | 126,876 | 11,724 | 37,754 | 240,700 | 1912-13 |
| 26 | 135,897 | 8,290 | 150,278 | 33,193 | 84,780 | 11,407 | 29,767 | 159,147 | 1913-14 |
| KOTAH | | | | | | | | | |
| <i>Kotah</i> | | | | | | | | | |
| (a) | 48,950 | (a) | 57,328 | 15,035 | 39,318 | 4,920 | 17,907 | 77,240 | 1909-10 |
| (a) | 48,702 | (a) | 57,173 | 11,856 | 34,016 | 4,683 | 20,807 | 77,391 | 1910-11 |
| (a) | 48,246 | (a) | 60,104 | 10,656 | 32,302 | 3,741 | 21,856 | 88,555 | 1911-12 |
| (a) | 48,164 | (a) | 59,866 | 12,117 | 34,819 | 3,911 | 18,450 | 69,827 | 1912-13 |
| (b) | ... | ... | 41,669 | 10,903 | 34,523 | 3,773 | 13,071 | 62,270 | 1913-14 |
| <i>Kotris</i> | | | | | | | | | |
| (a) | 3,916 | (a) | 4,566 | 1,207 | 3,145 | 394 | 1,135 | 6,179 | 1909-10 |
| (a) | 3,898 | (a) | 4,573 | 948 | 2,724 | 375 | 2,144 | 6,191 | 1910-11 |
| (a) | 3,860 | (a) | 4,809 | 859 | 2,584 | 299 | 1,719 | 5,485 | 1911-12 |
| (a) | 3,553 | (a) | 4,789 | 989 | 2,786 | 315 | 1,476 | 5,546 | 1912-13 |
| (b) | ... | ... | 3,573 | 832 | 2,762 | 302 | 1,046 | 4,942 | 1913-14 |
| <i>Total</i> | | | | | | | | | |
| (a) | 52,868 | (a) | 61,914 | 16,802 | 42,463 | 5,814 | 19,340 | 83,419 | 1909-10 |
| (a) | 52,598 | (a) | 61,746 | 12,808 | 36,770 | 5,058 | 23,451 | 83,682 | 1910-11 |
| (a) | 52,108 | (a) | 64,913 | 11,509 | 34,866 | 4,040 | 23,605 | 74,040 | 1911-12 |
| (a) | 52,016 | (a) | 64,655 | 13,086 | 37,005 | 4,256 | 19,926 | 74,873 | 1912-13 |
| (b) | ... | ... | 48,243 | 11,785 | 37,285 | 4,075 | 14,117 | 67,212 | 1913-14 |

(a) Included in column 11
(b) Included in column 8

CLASSIFICATION OF AREA
(KASHMIR)

88

Table II—concluded

No 16—CLASSIFICATION OF THE AREA (in acres) OF EACH DISTRICT IN KASHMIR

| DISTRICT | Forests | Not available for cultivation | Culturable waste other than fallow | Current fallows | Net area cropped | Total | AREA | |
|-------------------------|-----------|-------------------------------|------------------------------------|-----------------|------------------|-----------|-------------------|----------------|
| | | | | | | | Government Canals | Private Canals |
| 1 | 2 | 3 | 4 | 5 | 6 | 7 | 8 | 9 |
| <i>Jammu</i> | | | | | | | | |
| 1910-11 . . . | 161,989 | 186,820 | 84,893 | 116,182 | 198,550 | 747,314 | 52,461 | ... |
| 1911-12 . . . | 183,396 | 189,306 | 73,828 | 78,347 | 296,188 | 751,080 | 48,950 | ... |
| 1912-13 . . . | 182,609 | 188,332 | 75,080 | 74,660 | 332,081 | 752,782 | 72,820 | ... |
| 1913-14 . . . | 179,437 | 192,083 | 77,573 | 55,892 | 247,817 | 752,782 | 66,017 | ... |
| <i>Mirpore</i> | | | | | | | | |
| 1910-11 . . . | 379,734 | 838,141 | 83,519 | 18,321 | 265,396 | 1,100,111 | ... | 68 |
| 1911-12 . . . | 379,130 | 386,728 | 75,006 | 86,328 | 221,132 | 1,098,317 | ... | 147 |
| 1912-13 . . . | 374,844 | 340,662 | 82,000 | 129,781 | 171,030 | 1,098,317 | ... | 110 |
| 1913-14 . . . | 365,025 | 345,404 | 88,290 | 129,941 | 174,657 | 1,098,317 | ... | 110 |
| <i>Jasrota</i> | | | | | | | | |
| 1910-11 . . . | 14,604 | 116,829 | 27,297 | 46,591 | 117,658 | 322,479 | 80,721 | 1,516 |
| 1911-12 . . . | 155,748 | 229,660 | 106,158 | 56,266 | 110,529 | 668,361 | 31,830 | 468 |
| 1912-13 . . . | 149,869 | 232,549 | 106,812 | 64,782 | 102,306 | 655,438 | 31,838 | 266 |
| 1913-14 . . . | 154,645 | 226,199 | 108,413 | 51,784 | 116,019 | 657,060 | 32,196 | 1,467 |
| <i>Udhampur</i> | | | | | | | | |
| 1910-11 . . . | 1,994,114 | 157,602 | 42,584 | 25,342 | 180,215 | 2,849,857 | ... | 17,147 |
| 1911-12 . . . | 952,874 | 1,272,100 | 79,781 | 34,996 | 189,507 | 2,478,708 | ... | 16,015 |
| 1912-13 . . . | 2,051,166 | 174,755 | 75,473 | 43,901 | 161,132 | 2,806,427 | ... | 17,714 |
| 1913-14 . . . | 2,113,816 | 727,837 | 114,037 | 45,609 | 155,163 | 3,156,462 | ... | 48,559 |
| <i>Reasi</i> | | | | | | | | |
| 1910-11 . . . | 644,113 | 144,414 | 65,361 | 72,498 | 117,075 | 1,043,461 | ... | 9,384 |
| 1911-12 . . . | 647,200 | 157,486 | 72,173 | 36,186 | 180,416 | 1,043,461 | ... | 8,653 |
| 1912-13 . . . | 647,018 | 156,700 | 87,868 | 40,152 | 113,673 | 1,045,406 | ... | 6,896 |
| 1913-14 . . . | 646,084 | 156,134 | 50,066 | 33,000 | 160,122 | 1,045,046 | ... | 6,789 |
| <i>Gilgit</i> | | | | | | | | |
| 1910-11 . . . | ... | 22,543 | 8,852 | 1,470 | 15,993 | 48,858 | ... | 17,100 |
| 1911-12 . . . | ... | 26,095 | 8,322 | 264 | 14,617 | 49,798 | ... | 16,468 |
| 1912-13 . . . | ... | 24,007 | 9,020 | 1,313 | 14,622 | 48,862 | ... | 16,197 |
| 1913-14 . . . | ... | 24,007 | 10,191 | 439 | 14,561 | 49,108 | ... | 15,959 |
| <i>Southern Kashmir</i> | | | | | | | | |
| 1910-11 . . . | 6,050 | 205,075 | 134,727 | 9,948 | 343,545 | 699,345 | 3,880 | 206,914 |
| 1911-12 . . . | 5,969 | 211,351 | 123,518 | ... | 358,894 | 699,732 | 4,877 | 215,565 |
| 1912-13 . . . | 5,802 | 201,637 | 129,877 | 6,495 | 356,211 | 700,022 | 6,848 | 211,501 |
| 1913-14 . . . | 5,797 | 200,882 | 127,873 | 35,596 | 330,001 | 700,129 | 5,474 | 208,159 |
| <i>Northern Kashmir</i> | | | | | | | | |
| 1910-11 . . . | 4,888 | 114,007 | 115,557 | 20,108 | 340,859 | 595,392 | 3,721 | 153,620 |
| 1911-12 . . . | 4,683 | 111,890 | 114,384 | ... | 364,289 | 595,146 | 3,916 | 120,847 |
| 1912-13 . . . | 4,683 | 121,597 | 100,075 | 17,809 | 338,139 | 582,802 | 4,418 | 119,952 |
| 1913-14 . . . | 4,667 | 121,458 | 100,981 | 28,959 | 339,325 | 595,390 | 4,419 | 120,694 |
| <i>Musaffarabad</i> | | | | | | | | |
| 1910-11 . . . | 9 | 45,118 | 24,435 | 9,601 | 99,988 | 179,141 | ... | 22,152 |
| 1911-12 . . . | 9 | 45,131 | 25,470 | 2,144 | 107,322 | 179,976 | ... | 22,908 |
| 1912-13 . . . | 9 | 45,486 | 25,119 | 14,970 | 95,550 | 180,184 | ... | 22,764 |
| 1913-14 . . . | 9 | 45,458 | 26,216 | 15,002 | 98,670 | 180,355 | ... | 22,764 |
| <i>Ladakh</i> | | | | | | | | |
| 1910-11 . . . | ... | 84,725 | 44,739 | 1,736 | 80,753 | 211,953 | ... | 82,489 |
| 1911-12 . . . | ... | 88,117 | 47,340 | 6,223 | 73,174 | 214,854 | ... | 79,397 |
| 1912-13 . . . | ... | 106,890 | 63,595 | 5,201 | 74,884 | 250,570 | ... | 80,085 |
| 1913-14 . . . | ... | 112,524 | 69,270 | 5,378 | 76,727 | 263,799 | ... | 82,005 |
| <i>Total</i> | | | | | | | | |
| 1910-11 . . . | 3,205,429 | 1,409,769 | 631,894 | 320,792 | 1,730,027 | 7,297,911 | 90,783 | 510,390 |
| 1911-12 . . . | 2,328,509 | 2,607,862 | 726,330 | 300,749 | 1,745,963 | 7,769,413 | 89,078 | 478,468 |
| 1912-13 . . . | 3,416,115 | 1,592,565 | 753,919 | 398,084 | 1,659,627 | 7,820,310 | 115,914 | 475,285 |
| 1913-14 . . . | 3,489,480 | 2,151,986 | 767,820 | 401,480 | 1,708,038 | 8,488,808 | 108,706 | 476,456 |

CLASSIFICATION OF AREA
(KASHMIR)

| IRRIGATED FROM | | | | AREA OF CROPS IRRIGATED | | | | | DISTRICT |
|-------------------------|-------|---------------|---------|-------------------------|--------------------------|--------------------------|------------------------------|---------|----------|
| Tanks* | Wells | Other sources | Total | Wheat | Other cereals and pulses | Miscellaneous food-crops | Miscellaneous non-food crops | Total | |
| 10 | 11 | 12 | 13 | 14 | 15 | 16 | 17 | 18 | |
| <i>Jammu</i> | | | | | | | | | |
| 1,058 | 4,831 | 17 | 56,867 | 28,706 | 25,764 | 7,751 | 8,192 | 70,413 | 1910-11 |
| 289 | 1,976 | 273 | 51,438 | 23,217 | 27,652 | 4,589 | 9,679 | 65,137 | 1911-12 |
| 289 | 1,398 | 114 | 74,566 | 33,650 | 46,913 | 7,471 | 8,278 | 96,312 | 1912-13 |
| 180 | 1,803 | 51 | 67,551 | 28,081 | 44,895 | 7,141 | 9,409 | 89,526 | 1913-14 |
| <i>Mirpore</i> | | | | | | | | | |
| ... | 1,882 | 834 | 2,243 | 715 | 1,726 | 573 | 101 | 3,115 | 1910-11 |
| ... | 2,178 | 1,051 | 3,376 | 934 | 1,313 | 888 | 338 | 3,473 | 1911-12 |
| ... | 1,420 | 821 | 2,351 | 641 | 501 | 1,121 | 224 | 2,487 | 1912-13 |
| ... | 1,543 | 817 | 2,470 | 868 | 1,762 | 311 | 578 | 3,519 | 1913-14 |
| <i>Jasrola</i> | | | | | | | | | |
| ... | 94 | 4,148 | 36,479 | 6,984 | 30,848 | 3,414 | 750 | 41,496 | 1910-11 |
| ... | 101 | 4,959 | 37,359 | 6,863 | 28,145 | 2,095 | 1,335 | 38,438 | 1911-12 |
| ... | 88 | 4,913 | 37,105 | 7,772 | 30,878 | 6,502 | 403 | 45,554 | 1912-13 |
| ... | 103 | 2,710 | 36,475 | 7,118 | 32,868 | 5,228 | 152 | 45,304 | 1913-14 |
| <i>Udhampur</i> | | | | | | | | | |
| ... | ... | 7,194 | 24,341 | 3,417 | 18,233 | 5,154 | 185 | 26,989 | 1910-11 |
| ... | ... | 9,686 | 25,651 | 3,867 | 18,811 | 4,917 | 430 | 28,025 | 1911-12 |
| ... | ... | 9,668 | 27,382 | 3,204 | 24,867 | 2,301 | 129 | 30,501 | 1912-13 |
| ... | ... | 8,513 | 27,072 | 3,284 | 18,954 | 6,788 | 254 | 29,178 | 1913-14 |
| <i>Reasi</i> | | | | | | | | | |
| ... | ... | 5,287 | 14,671 | 3,045 | 13,887 | 72 | 325 | 17,279 | 1910-11 |
| ... | ... | 8,338 | 14,986 | 1,546 | 8,573 | 5,380 | 72 | 15,571 | 1911-12 |
| ... | ... | 8,785 | 15,481 | 2,983 | 7,821 | 5,047 | 41 | 15,892 | 1912-13 |
| ... | ... | 8,784 | 15,523 | 2,727 | 8,267 | 5,096 | 49 | 16,139 | 1913-14 |
| <i>Gilgit</i> | | | | | | | | | |
| ... | ... | ... | 17,100 | 5,329 | 8,077 | 702 | 2,992 | 17,100 | 1910-11 |
| ... | ... | ... | 16,468 | 5,592 | 6,635 | 3,224 | 1,017 | 16,468 | 1911-12 |
| ... | ... | ... | 16,197 | 5,541 | 8,967 | 678 | 991 | 16,207 | 1912-13 |
| ... | ... | ... | 15,959 | 6,172 | 7,975 | 712 | 1,100 | 15,959 | 1913-14 |
| <i>Southern Kashmir</i> | | | | | | | | | |
| 3,275 | 371 | 2,648 | 217,088 | 1,249 | 181,444 | 921 | 12 | 183,628 | 1910-11 |
| 614 | 151 | 672 | 221,579 | 1,920 | 82 | 184,037 | 21 | 186,030 | 1911-12 |
| 3,054 | 120 | 3,018 | 224,586 | 3,699 | 190,394 | 27,150 | 6,857 | 228,100 | 1912-13 |
| 3,187 | 312 | 1,721 | 218,853 | 3,113 | 5,445 | 211,798 | 3,369 | 224,725 | 1913-14 |
| <i>Northern Kashmir</i> | | | | | | | | | |
| 78 | 288 | 4,011 | 161,718 | 865 | 135,266 | 60 | ... | 136,191 | 1910-11 |
| ... | 153 | 39,528 | 164,439 | 1,354 | 83 | 135,546 | ... | 136,983 | 1911-12 |
| 15 | 204 | 41,086 | 165,670 | 2,519 | 181,098 | 29,325 | 2,208 | 165,250 | 1912-13 |
| 15 | 207 | 91,092 | 166,427 | 2,346 | 2,803 | 152,245 | 1,355 | 158,749 | 1913-14 |
| <i>Muzaffarabad</i> | | | | | | | | | |
| ... | ... | ... | 22,152 | 758 | 19,897 | 5 | ... | 20,655 | 1910-11 |
| ... | ... | ... | 22,908 | 889 | 1 | 21,425 | ... | 22,315 | 1911-12 |
| ... | ... | ... | 22,764 | 838 | 21,581 | 246 | 88 | 22,753 | 1912-13 |
| ... | ... | ... | 22,764 | 957 | 1,308 | 20,202 | 155 | 22,622 | 1913-14 |
| <i>Ladakh</i> | | | | | | | | | |
| ... | ... | ... | 82,489 | 16,380 | 7,916 | 40,709 | 14,693 | 88,698 | 1910-11 |
| ... | ... | ... | 79,397 | 16,084 | 5,083 | 53,056 | 9,747 | 84,520 | 1911-12 |
| ... | ... | ... | 80,085 | 15,289 | 7,461 | 46,498 | 17,451 | 86,679 | 1912-13 |
| ... | ... | ... | 82,005 | 15,352 | 7,310 | 46,931 | 17,815 | 87,408 | 1913-14 |
| <i>Total</i> | | | | | | | | | |
| 4,420 | 5,416 | 24,189 | 635,148 | 67,443 | 442,506 | 68,361 | 27,250 | 605,562 | 1910-11 |
| 854 | 4,559 | 64,447 | 637,401 | 62,216 | 96,378 | 415,757 | 22,639 | 598,990 | 1911-12 |
| 2,308 | 3,225 | 69,405 | 666,187 | 76,116 | 470,511 | 126,339 | 26,769 | 709,735 | 1912-13 |
| 3,582 | 3,467 | 63,888 | 655,999 | 69,986 | 131,587 | 456,400 | 34,216 | 692,189 | 1913-14 |

AREA UNDER CROPS
(ALL STATES)

Table III—continued

No. 17—AREA (in acres) UNDER CROPS, AND SPECIFICATION OF CROPS, IN EACH STATE—continued

| STATE | DYES | | DRUGS AND NARCOTICS | | | | | | | Total |
|---------------------|--------|--------|---------------------|---------|--------|---------|----------|-------------|--------|---------|
| | Indigo | Others | Opium | Coffee | Tea | Tobacco | Cinchona | Indian hemp | Others | |
| 26 | 27 | 28 | 29 | 30 | 31 | 32 | 33 | 34 | 35 | 36 |
| <i>Mysore</i> | | | | | | | | | | |
| 1909-10 | ... | 21 | ... | 102,659 | ... | 12,604 | 48 | 128 | 590 | 116,029 |
| 1910-11 | ... | 40 | ... | 104,052 | ... | 15,017 | 48 | 69 | 262 | 120,048 |
| 1911-12 | ... | 34 | ... | 107,058 | ... | 13,953 | 48 | 1 | 331 | 121,391 |
| 1912-13 | ... | 51 | ... | 105,875 | ... | 15,068 | 48 | ... | 2,524 | 123,575 |
| 1913-14 | ... | 44 | ... | 107,452 | ... | 13,475 | 481 | 35 | 3,057 | 124,501 |
| <i>Pudukkottai</i> | | | | | | | | | | |
| 1909-10 | ... | ... | ... | ... | ... | ... | ... | ... | ... | ... |
| 1910-11 | ... | ... | ... | ... | ... | ... | ... | ... | ... | ... |
| 1911-12 | ... | ... | ... | ... | ... | ... | ... | ... | ... | ... |
| 1912-13 | ... | ... | ... | ... | ... | ... | ... | ... | ... | ... |
| 1913-14 | ... | ... | ... | ... | ... | ... | ... | ... | ... | ... |
| <i>Banganapalle</i> | | | | | | | | | | |
| 1909-10 | 53 | 6 | ... | ... | ... | 58 | ... | ... | 22 | 60 |
| 1910-11 | 14 | ... | ... | ... | ... | 109 | ... | ... | ... | 109 |
| 1911-12 | 58 | ... | ... | ... | ... | 15 | ... | ... | 5 | 20 |
| 1912-13 | ... | ... | ... | ... | ... | 30 | ... | ... | ... | 30 |
| 1913-14 | ... | 4 | ... | ... | ... | 22 | ... | ... | ... | 22 |
| <i>Sandur</i> | | | | | | | | | | |
| 1909-10 | ... | ... | ... | ... | ... | 88 | ... | ... | ... | 38 |
| 1910-11 | ... | ... | ... | ... | ... | 51 | ... | ... | ... | 51 |
| 1911-12 | ... | ... | ... | ... | ... | 32 | ... | ... | ... | 32 |
| 1912-13 | ... | ... | ... | ... | ... | 17 | ... | ... | ... | 17 |
| 1913-14 | ... | ... | ... | ... | ... | 35 | ... | ... | ... | 35 |
| <i>Cochin</i> | | | | | | | | | | |
| 1909-10 | ... | ... | ... | 3,320 | ... | ... | ... | ... | ... | 3,320 |
| 1910-11 | ... | ... | ... | 3,056 | ... | ... | ... | ... | ... | 3,056 |
| 1911-12 | ... | ... | ... | 2,725 | ... | ... | ... | ... | 34 | 2,759 |
| 1912-13 | ... | 3 | ... | 8,218 | ... | ... | ... | ... | ... | 8,218 |
| 1913-14 | ... | 1 | ... | 2,509 | ... | ... | ... | ... | 14 | 2,523 |
| <i>Travancore</i> | | | | | | | | | | |
| 1909-10 | ... | ... | ... | 986 | 30,282 | ... | 2,085 | ... | 45,476 | 78,809 |
| 1910-11 | ... | ... | ... | 986 | 42,983 | ... | 2,085 | ... | 1,988 | 48,042 |
| 1911-12 | ... | 1 | ... | 10,457 | 70,392 | ... | 292 | ... | 1,782 | 82,928 |
| 1912-13 | ... | ... | ... | 10,393 | 38,634 | ... | 1 | ... | 55 | 49,083 |
| 1913-14 | ... | 1 | ... | 7,993 | 38,684 | ... | 151 | ... | 2,974 | 49,752 |
| <i>Gwalior</i> | | | | | | | | | | |
| 1909-10 | 211 | ... | 26,296 | ... | ... | 8,463 | ... | 20 | ... | 34,779 |
| 1910-11 | 226 | ... | 33,114 | ... | ... | 8,738 | ... | 32 | ... | 41,884 |
| 1911-12 | 201 | ... | 17,440 | ... | ... | 7,724 | ... | 44 | ... | 25,208 |
| 1912-13 | 265 | ... | 17,607 | ... | ... | 9,837 | ... | 98 | ... | 27,537 |
| 1913-14 | 167 | ... | 12,136 | ... | ... | 6,551 | ... | 64 | ... | 18,751 |
| <i>Indore</i> | | | | | | | | | | |
| 1909-10 | ... | 83 | 10,997 | ... | ... | 2,458 | ... | 30 | 5 | 13,490 |
| 1910-11 | ... | 2 | 15,124 | ... | ... | 2,693 | ... | 40 | 18 | 17,875 |
| 1911-12 | ... | ... | 8,294 | ... | ... | 2,988 | ... | 82 | 14 | 11,378 |
| 1912-13 | ... | 53 | 1,210 | ... | ... | 2,730 | ... | 135 | ... | 4,075 |
| 1913-14 | 33 | 307 | 1,075 | ... | ... | 3,197 | ... | 44 | 34 | 4,850 |
| <i>Bhopal</i> | | | | | | | | | | |
| 1909-10 | ... | ... | 2,999 | ... | ... | 2,127 | ... | ... | ... | 5,126 |
| 1910-11 | ... | ... | 6,091 | ... | ... | 2,024 | ... | ... | ... | 8,028 |
| 1911-12 | ... | ... | 1,874 | ... | ... | 1,789 | ... | ... | ... | 3,663 |
| 1912-13 | ... | ... | 615 | ... | ... | 2,224 | ... | ... | ... | 2,839 |
| 1913-14 | ... | ... | 95 | ... | ... | 1,731 | ... | ... | ... | 1,826 |
| <i>Rajgarh</i> | | | | | | | | | | |
| 1909-10 | ... | ... | 3,979 | ... | ... | 145 | ... | ... | ... | 4,124 |
| 1910-11 | ... | ... | 4,945 | ... | ... | 147 | ... | ... | ... | 5,092 |
| 1911-12 | ... | ... | 1,296 | ... | ... | 108 | ... | ... | ... | 1,404 |
| 1912-13 | ... | ... | 1,209 | ... | ... | 102 | ... | ... | ... | 1,311 |
| 1913-14 | ... | ... | 193 | ... | ... | 118 | ... | ... | ... | 311 |
| <i>Narsingarh</i> | | | | | | | | | | |
| 1909-10 | ... | ... | 2,460 | ... | ... | 59 | ... | ... | ... | 2,519 |
| 1910-11 | ... | ... | 3,006 | ... | ... | 61 | ... | ... | ... | 3,127 |
| 1911-12 | ... | ... | 1,334 | ... | ... | 42 | ... | ... | ... | 1,376 |
| 1912-13 | ... | ... | 893 | ... | ... | 58 | ... | ... | ... | 956 |
| 1913-14 | ... | ... | 298 | ... | ... | 58 | ... | ... | ... | 356 |
| <i>Barwan</i> | | | | | | | | | | |
| 1909-10 | ... | ... | ... | ... | ... | 54 | ... | ... | ... | 54 |
| 1910-11 | ... | ... | ... | ... | ... | 76 | ... | ... | ... | 76 |
| 1911-12 | ... | ... | ... | ... | ... | 6 | ... | ... | ... | 6 |
| 1912-13 | ... | ... | ... | ... | ... | 43 | ... | ... | ... | 43 |
| 1913-14 | ... | ... | ... | ... | ... | 42 | ... | ... | ... | 42 |

See explanations given in the foot-notes (page 40)

AREA UNDER CROPS
 (ALL STATES)

| Fodder crops | Fruits and vegetables including root crops | MISCELLANEOUS CROPS | | Total area cropped | Area cropped more than once | Net area cropped | STATE |
|--------------|--|---------------------|----------|--------------------|-----------------------------|------------------|---------------------|
| | | Food | Non-food | | | | |
| 37 | 38 | 39 | 40 | 41 | 42 | 43 | 44 |
| | | | | | | | <i>Mysore</i> |
| 22,909 | 158,698 | 48,895 | 69,520 | 6,302,778 | 210,626 | 6,092,152 | 1909-10 |
| 30,755 | 170,938 | 47,345 | 80,192 | 6,412,428 | 254,315 | 6,158,113 | 1910-11 |
| 43,398 | 175,189 | 57,687 | 69,022 | 6,285,819 | 238,364 | 6,047,455 | 1911-12 |
| 44,698 | 149,835 | 79,530 | 67,778 | 6,534,178 | 215,159 | 6,319,019 | 1912-13 |
| 28,257 | 156,436 | 75,687 | 61,044 | 6,252,113 | 195,650 | 6,056,463 | 1913-14 |
| ... | ... | ... | ... | 451,795 | ... | 451,795 | 1909-10 |
| ... | ... | ... | ... | 451,795 | ... | 451,795 | 1910-11 |
| ... | ... | ... | ... | 451,795 | ... | 451,795 | 1911-12 |
| ... | ... | ... | ... | 451,795 | ... | 451,795 | 1912-13 |
| ... | ... | ... | ... | 380,496 | ... | 380,496 | 1913-14 |
| | | | | | | | <i>Banganapalle</i> |
| ... | 775 | 555 | 63 | 107,859 | 504 | 107,355 | 1909-10 |
| ... | 626 | 637 | 44 | 109,232 | 713 | 108,519 | 1910-11 |
| ... | 931 | 516 | ... | 101,574 | 340 | 101,234 | 1911-12 |
| ... | 932 | 421 | ... | 110,382 | 788 | 109,594 | 1912-13 |
| ... | 865 | 393 | ... | 110,088 | 399 | 109,689 | 1913-14 |
| ... | 110 | ... | ... | 11,384 | ... | 11,384 | 1909-10 |
| ... | 106 | ... | ... | 11,461 | ... | 11,461 | 1910-11 |
| ... | 120 | ... | ... | 11,230 | ... | 11,230 | 1911-12 |
| ... | 88 | ... | ... | 11,597 | ... | 11,597 | 1912-13 |
| ... | 114 | ... | ... | 11,531 | ... | 11,531 | 1913-14 |
| | | | | | | | <i>Cochin</i> |
| ... | 99,786 | 63,212 | 40,628 | 566,793 | 84,948 | 481,845 | 1909-10 |
| 138 | 73,783 | 41,007 | 39,727 | 538,636 | 68,035 | 470,601 | 1910-11 |
| 31,865 | 72,826 | 40,348 | 39,675 | 589,022 | 73,042 | 465,980 | 1911-12 |
| 40,708 | 84,119 | 47,273 | 36,540 | (d)548,077 | 71,930 | 476,147 | 1912-13 |
| 63,101 | 93,674 | 62,078 | 39,388 | 580,918 | 91,706 | 489,212 | 1913-14 |
| | | | | | | | <i>Travancore</i> |
| 12,880 | 278,015 | 199,149 | 36,786 | (b)2,016,675 | 129,972 | 1,886,703 | 1909-10 |
| 15,075 | 294,792 | 182,408 | 53,721 | (c)2,031,213 | 168,099 | 1,863,114 | 1910-11 |
| 19,389 | 305,907 | 229,258 | 26,355 | 2,112,173 | 203,091 | 1,909,082 | 1911-12 |
| 5,239 | 265,475 | 317,422 | 15,872 | 2,072,301 | 190,508 | 1,881,793 | 1912-13 |
| 6,106 | 288,018 | 292,056 | 18,160 | (e)2,040,323 | 181,140 | 1,859,183 | 1913-14 |
| | | | | | | | <i>Quilon</i> |
| 5,606 | 13,408 | 137,455 | 27,686 | 4,373,824 | 249,860 | 4,123,964 | 1909-10 |
| 6,271 | 13,221 | 119,749 | 20,546 | 4,446,132 | 313,919 | 4,132,213 | 1910-11 |
| 7,777 | 14,138 | 92,265 | 16,026 | 4,280,381 | 317,002 | 3,963,379 | 1911-12 |
| 7,495 | 14,868 | 98,580 | 15,545 | 4,494,798 | 329,311 | 4,165,487 | 1912-13 |
| 7,375 | 13,546 | 87,566 | 16,222 | 4,153,424 | 246,759 | 3,906,665 | 1913-14 |
| | | | | | | | <i>Indore</i> |
| 2,438 | 5,761 | 6,243 | 393 | 1,777,962 | 70,998 | 1,706,969 | 1909-10 |
| 5,441 | 5,562 | 4,411 | 3,875 | 1,910,814 | 73,207 | 1,837,607 | 1910-11 |
| 13,016 | 5,044 | 6,125 | 1,009 | 1,867,510 | 39,316 | 1,818,194 | 1911-12 |
| 4,556 | 5,547 | 6,217 | 3,622 | 1,979,901 | 99,996 | 1,909,905 | 1912-13 |
| 2,415 | 5,295 | 3,671 | 2,313 | 2,002,647 | 47,333 | 1,955,314 | 1913-14 |
| | | | | | | | <i>Bhopal</i> |
| 171,122 | 4,260 | 15,107 | 58,071 | 1,263,880 | 38,218 | 1,225,662 | 1909-10 |
| 208,028 | 1,564 | 5,213 | 96,563 | 1,375,142 | 28,147 | 1,346,995 | 1910-11 |
| 234,168 | 3,559 | 4,863 | 50,239 | 1,444,538 | 28,091 | 1,416,447 | 1911-12 |
| 238,105 | 3,428 | 3,653 | 11,884 | 1,663,625 | 29,384 | 1,634,241 | 1912-13 |
| 278,871 | 1,471 | 18,728 | 16,759 | 1,664,808 | 17,602 | 1,647,206 | 1913-14 |
| | | | | | | | <i>Ruzgarh</i> |
| ... | 285 | 590 | ... | 200,508 | 12,325 | 188,183 | 1909-10 |
| ... | 319 | 1,187 | 140 | 207,717 | 14,196 | 193,521 | 1910-11 |
| ... | 319 | 316 | ... | 207,780 | 13,706 | 194,074 | 1911-12 |
| ... | 385 | 529 | ... | 217,932 | 15,752 | 202,180 | 1912-13 |
| ... | 385 | 1,104 | ... | 217,702 | 10,670 | 207,032 | 1913-14 |
| | | | | | | | <i>Narsingarh</i> |
| ... | 208 | 196 | 968 | 129,436 | 8,501 | 120,935 | 1909-10 |
| ... | 214 | 210 | 779 | 135,817 | 9,361 | 126,456 | 1910-11 |
| ... | 257 | 215 | 1,176 | 136,533 | 8,144 | 128,389 | 1911-12 |
| ... | 372 | 232 | 1,087 | 139,298 | 9,155 | 130,143 | 1912-13 |
| ... | 389 | 170 | 1,003 | 138,667 | 6,969 | 131,698 | 1913-14 |
| | | | | | | | <i>Baruani</i> |
| ... | 534 | 1,775 | 109 | 220,469 | 7,222 | 213,247 | 1909-10 |
| ... | 675 | 241 | 32 | 229,087 | 9,695 | 219,392 | 1910-11 |
| ... | 72 | 1,863 | 472 | 183,819 | 2,566 | 181,253 | 1911-12 |
| ... | 72 | 6,301 | 2,827 | 236,735 | 8,868 | 227,867 | 1912-13 |
| ... | 66 | 8,487 | 2,680 | 240,157 | 7,673 | 232,484 | 1913-14 |

See explanations given in the foot-notes (page 40)

- (a) Details not available as no records are maintained by the State
 (b) Includes 7,926 acres for which details of crops are not available
 (c) Includes 27,059 acres for which details of crops are not available
 (d) Includes 62,118 acres for which details of crops are not available
 (e) Includes 45,345 acres for which details of crop are not available

AREA UNDER CROPS
(ALL STATES)

48

Table III—continued

No. 17—AREA (in acres) UNDER CROPS, AND SPECIFICATION OF CROPS, IN EACH STATE—continued

| STATE | DYES | | DRUGS AND NARCOTICS | | | | | | | Total |
|-------------------|--------|--------|---------------------|--------|-----|---------|----------|-------------|--------|--------|
| | Indigo | Others | Opium | Coffee | Tea | Tobacco | Cinchona | Indian hemp | Others | |
| 26 | 27 | 28 | 29 | 30 | 31 | 32 | 33 | 34 | 35 | 36 |
| <i>Nagod</i> | | | | | | | | | | |
| 1909-10 | ... | ... | ... | ... | ... | 34 | ... | ... | ... | 34 |
| 1910-11 | 275 | ... | ... | ... | ... | ... | ... | ... | ... | ... |
| 1911-12 | ... | ... | ... | ... | ... | 299 | ... | ... | ... | 299 |
| 1912-13 | ... | ... | ... | ... | ... | 220 | ... | ... | ... | 220 |
| 1913-14 | ... | ... | ... | ... | ... | 120 | ... | ... | ... | 120 |
| <i>Bikaner</i> | | | | | | | | | | |
| 1909-10 | ... | ... | ... | ... | ... | 60 | ... | ... | ... | 60 |
| 1910-11 | ... | ... | ... | ... | ... | 68 | ... | ... | ... | 68 |
| 1911-12 | ... | ... | ... | ... | ... | 75 | ... | ... | ... | 75 |
| 1912-13 | ... | ... | ... | ... | ... | 95 | ... | ... | ... | 95 |
| 1913-14 | ... | ... | ... | ... | ... | 35 | ... | ... | ... | 35 |
| <i>Marioar</i> | | | | | | | | | | |
| 1909-10 | ... | ... | ... | ... | ... | 81 | ... | ... | ... | 81 |
| 1910-11 | ... | ... | ... | ... | ... | 24 | ... | ... | ... | 24 |
| 1911-12 | ... | ... | ... | ... | ... | 35 | ... | ... | ... | 35 |
| 1912-13 | ... | ... | ... | ... | ... | 50 | ... | ... | ... | 50 |
| 1913-14 | ... | ... | ... | ... | ... | 74 | ... | ... | ... | 74 |
| <i>Jaipur</i> | | | | | | | | | | |
| 1909-10 | 883 | 5 | 1,450 | ... | ... | 3,181 | ... | 5 | 22 | 4,638 |
| 1910-11 | 1,039 | ... | 1,640 | ... | ... | 2,984 | ... | 5 | 2 | 4,631 |
| 1911-12 | 988 | ... | 1,195 | ... | ... | 3,618 | ... | ... | 103 | 4,911 |
| 1912-13 | 698 | ... | 706 | ... | ... | 2,876 | ... | ... | 150 | 3,732 |
| 1913-14 | 554 | ... | 317 | ... | ... | 1,547 | ... | ... | ... | 1,865 |
| <i>Kishangarh</i> | | | | | | | | | | |
| 1909-10 | 4 | 590 | 35 | ... | ... | 54 | ... | ... | 425 | 514 |
| 1910-11 | 89 | ... | 27 | ... | ... | 15 | ... | 96 | ... | 138 |
| 1911-12 | ... | ... | 22 | ... | ... | 18 | ... | ... | ... | 40 |
| 1912-13 | 22 | ... | 35 | ... | ... | 29 | ... | 2 | ... | 66 |
| 1913-14 | ... | ... | 2 | ... | ... | 20 | ... | ... | ... | 22 |
| <i>Aiwar</i> | | | | | | | | | | |
| 1909-10 | 214 | ... | ... | ... | ... | 1,684 | ... | ... | ... | 1,684 |
| 1910-11 | 214 | ... | ... | ... | ... | 1,684 | ... | ... | ... | 1,684 |
| 1911-12 | 118 | ... | ... | ... | ... | 3,206 | ... | ... | ... | 3,206 |
| 1912-13 | 75 | ... | ... | ... | ... | 1,763 | ... | ... | ... | 1,763 |
| 1913-14 | 48 | ... | ... | ... | ... | 452 | ... | ... | ... | 458 |
| <i>Bharatpur</i> | | | | | | | | | | |
| 1909-10 | 106 | ... | ... | ... | ... | 1,232 | ... | ... | ... | 1,232 |
| 1910-11 | 119 | ... | ... | ... | ... | 1,443 | ... | ... | ... | 1,443 |
| 1911-12 | 143 | ... | ... | ... | ... | 2,012 | ... | ... | ... | 2,012 |
| 1912-13 | 87 | 117 | ... | ... | ... | 1,484 | ... | ... | ... | 1,484 |
| 1913-14 | 42 | 65 | ... | ... | ... | 436 | ... | ... | ... | 436 |
| <i>Jhalawar</i> | | | | | | | | | | |
| 1909-10 | ... | ... | 2,967 | ... | ... | 119 | ... | 1 | ... | 3,087 |
| 1910-11 | ... | ... | 3,464 | ... | ... | 82 | ... | ... | ... | 3,546 |
| 1911-12 | ... | ... | 2,127 | ... | ... | 69 | ... | 3 | ... | 2,199 |
| 1912-13 | ... | ... | 1,998 | ... | ... | 128 | ... | ... | ... | 2,126 |
| 1913-14 | ... | ... | 711 | ... | ... | 122 | ... | ... | ... | 833 |
| <i>Tonk</i> | | | | | | | | | | |
| 1909-10 | 209 | 5 | 6,026 | ... | ... | 678 | ... | ... | 2,257 | 8,961 |
| 1910-11 | 224 | 15 | 6,712 | ... | ... | 812 | ... | ... | 779 | 8,308 |
| 1911-12 | 125 | 10 | 5,802 | ... | ... | 539 | ... | ... | 770 | 7,111 |
| 1912-13 | 142 | ... | 3,388 | ... | ... | 717 | ... | ... | 90 | 4,145 |
| 1913-14 | 34 | ... | 1,702 | ... | ... | 225 | ... | ... | 529 | 2,456 |
| <i>Kotah</i> | | | | | | | | | | |
| 1909-10 | 1,666 | 34 | 11,622 | ... | ... | 2,249 | ... | ... | 23 | 13,894 |
| 1910-11 | 1,448 | 42 | 17,825 | ... | ... | 1,314 | ... | ... | 35 | 19,174 |
| 1911-12 | 1,143 | 187 | 8,216 | ... | ... | 1,243 | ... | ... | 46 | 9,505 |
| 1912-13 | 836 | 67 | 12,597 | ... | ... | 2,534 | ... | ... | 43 | 15,474 |
| 1913-14 | 516 | 52 | 2,441 | ... | ... | 513 | ... | ... | 15 | 2,969 |
| <i>Patiala</i> | | | | | | | | | | |
| 1909-10 | 995 | 105 | ... | ... | ... | 1,168 | ... | ... | ... | 1,168 |
| 1910-11 | 287 | 109 | ... | ... | ... | 1,515 | ... | ... | ... | 1,515 |
| 1911-12 | 346 | 108 | 1 | ... | ... | 1,190 | ... | ... | ... | 1,191 |
| 1912-13 | 86 | 103 | ... | ... | ... | 1,185 | ... | ... | ... | 1,185 |
| 1913-14 | 239 | 103 | ... | ... | ... | 928 | ... | ... | ... | 928 |
| <i>Jind</i> | | | | | | | | | | |
| 1909-10 | ... | ... | ... | ... | ... | ... | ... | ... | ... | ... |
| 1910-11 | 7 | 5 | ... | ... | ... | 347 | ... | ... | ... | 347 |
| 1911-12 | 12 | 5 | ... | ... | ... | 332 | ... | ... | ... | 332 |
| 1912-13 | 11 | 6 | ... | ... | ... | 410 | ... | ... | ... | 410 |
| 1913-14 | ... | 2 | ... | ... | ... | 123 | ... | ... | ... | 123 |

See explanations given in the foot-notes (page 40)

**AREA UNDER CROPS
(ALL STATES)**

| Fodder crops | Fruits and Vegetables including root-crops | MISCELLANEOUS CROPS | | Total area cropped | Area cropped more than once | Net area cropped | STATE |
|--------------|--|---------------------|----------|--------------------|-----------------------------|------------------|-------------------|
| | | Food | Non-food | | | | |
| 37 | 38 | 39 | 40 | 41 | 42 | 43 | 44 |
| | | | | | | | <i>Nagod</i> |
| | | 188 | ... | 126,739 | 4,472 | 122,267 | 1909-10 |
| ... | .. | 231 | .. | 151,368 | 7,007 | 144,361 | 1910-11 |
| ... | ... | 194 | ... | 153,539 | 10,547 | 142,992 | 1911-12 |
| ... | ... | 183 | ... | 137,584 | 7,208 | 130,376 | 1912-13 |
| ... | ... | 169 | ... | 91,551 | 2,470 | 89,081 | 1913-14 |
| | | | | | | | <i>Bikaner</i> |
| ... | 59 | 268 | 54,919 | 915,560 | .. | 915,560 | 1909-10 |
| ... | 32 | 307 | 28,074 | 514,012 | ... | 514,012 | 1910-11 |
| ... | 65 | 261 | 142 | 32,066 | ... | 32,066 | 1911-12 |
| ... | 69 | 286 | 41,745 | 553,986 | ... | 553,986 | 1912-13 |
| ... | 350 | .. | 16,283 | 340,306 | ... | 340,306 | 1913-14 |
| | | | | | | | <i>Marwar</i> |
| | 87 | 953 | 54,002 | 944,226 | 6,019 | 938,207 | 1909-10 |
| | 91 | 766 | 31,807 | 855,290 | 5,026 | 850,264 | 1910-11 |
| 16,904 | 447 | 713 | 2 | 313,385 | 3,063 | 310,322 | 1911-12 |
| 39,031 | 245 | 806 | .. | 825,196 | 5,583 | 819,613 | 1912-13 |
| 10,038 | 301 | 773 | 35,467 | (b) 796,799 | 4,455 | 792,344 | 1913-14 |
| | | | | | | | <i>Jaipur</i> |
| 8,365 | 591 | 6,589 | 7,977 | 926,130 | 50,861 | 875,269 | 1909-10 |
| 6,497 | 652 | 7,722 | 6,363 | 878,255 | 50,681 | 827,574 | 1910-11 |
| 7,163 | 888 | 5,319 | 5,128 | 781,335 | 31,461 | 749,874 | 1911-12 |
| 6,855 | 978 | 9,881 | 6,843 | 871,981 | 40,985 | 830,996 | 1912-13 |
| 10,749 | 1,165 | 3,812 | 3,701 | 535,758 | 24,880 | 510,878 | 1913-14 |
| | | | | | | | <i>Kishangarh</i> |
| 199 | 800 | 8 | 10 | 82,055 | 48,473 | 33,582 | 1909-10 |
| 166 | 309 | .. | 818 | 54,774 | 4,319 | 50,455 | 1910-11 |
| .. | 469 | 2,308 | 305 | 37,955 | 4,400 | 33,555 | 1911-12 |
| 22 | 184 | 445 | 967 | 68,778 | 10,601 | 58,177 | 1912-13 |
| 72 | 428 | 1,294 | 283 | 41,243 | 2,686 | 38,557 | 1913-14 |
| | | | | | | | <i>Alwar</i> |
| 57,834 | 2,250 | 9,460 | 1,175 | 1,082,926 | 158,169 | 924,757 | 1909-10 |
| 57,834 | 2,250 | 9,400 | 1,175 | 1,082,926 | 158,169 | 924,757 | 1910-11 |
| 46,807 | 1,984 | 9,876 | 1,000 | 899,989 | 139,898 | 760,091 | 1911-12 |
| 41,778 | 2,272 | 9,534 | 852 | 968,314 | 103,044 | 865,270 | 1912-13 |
| 51,782 | 2,219 | 8,693 | 595 | 826,065 | 53,271 | 772,794 | 1913-14 |
| | | | | | | | <i>Bharatpur</i> |
| 44,537 | 1,391 | 5,888 | 814 | 885,179 | 110,091 | 775,088 | 1909-10 |
| 45,791 | 1,502 | 5,558 | 805 | 950,792 | 209,720 | 741,072 | 1910-11 |
| 74,112 | 1,377 | 7,618 | 593 | 831,048 | 141,153 | 689,895 | 1911-12 |
| 50,508 | 7,115 | .. | .. | 891,267 | 131,282 | 759,985 | 1912-13 |
| 99,829 | 7,446 | .. | .. | 627,341 | 32,724 | 594,617 | 1913-14 |
| | | | | | | | <i>Jhalawar</i> |
| 2 | .. | 171 | .. | 90,302 | 6,526 | 83,776 | 1909-10 |
| 22 | .. | 254 | .. | 92,920 | 6,710 | 86,210 | 1910-11 |
| 5 | 105 | 4 | .. | 91,945 | 5,223 | 86,722 | 1911-12 |
| 17 | 112 | .. | .. | 91,361 | 6,132 | 85,229 | 1912-13 |
| 26 | 99 | 68 | .. | 93,556 | 4,760 | 88,796 | 1913-14 |
| | | | | | | | <i>Tonk</i> |
| 1,808 | 155 | 1,289 | 28 | 417,862 | 23,490 | 394,372 | 1909-10 |
| 1,747 | 165 | 1,255 | 29 | 410,982 | 14,507 | 396,475 | 1910-11 |
| 1,744 | 566 | 1,074 | 7 | 422,996 | 24,320 | 398,676 | 1911-12 |
| 1,720 | 292 | 1,140 | 8 | 360,135 | 16,356 | 343,779 | 1912-13 |
| 900 | 944 | 1,300 | 52 | 365,786 | 15,874 | 349,912 | 1913-14 |
| | | | | | | | <i>Kotah</i> |
| 11,904 | 4,241 | 4,026 | 3 | 919,757 | 35,399 | 884,358 | 1909-10 |
| 21,011 | 1,215 | 15,677 | 4 | 969,136 | 39,506 | 929,630 | 1910-11 |
| 35,466 | 4,340 | 4,211 | 3 | 961,650 | 28,850 | 932,800 | 1911-12 |
| 38,148 | 4,782 | 3,563 | 8 | 1,029,065 | 29,764 | 999,241 | 1912-13 |
| 39,645 | 4,291 | 3,481 | 19 | 990,060 | 22,841 | 967,219 | 1913-14 |
| | | | | | | | <i>Patiala</i> |
| 309,997 | 2,814 | 430,267 | 116,926 | 3,143,450 | 377,965 | 2,765,485 | 1909-10 |
| 323,763 | 2,227 | 494,682 | 77,703 | 3,074,457 | 346,274 | 2,728,183 | 1910-11 |
| 358,725 | 2,508 | 382,543 | 46,670 | 2,896,570 | 416,754 | 2,479,816 | 1911-12 |
| 440,595 | 2,419 | 366,959 | 93,225 | 2,989,501 | 343,739 | 2,645,762 | 1912-13 |
| 392,892 | 2,905 | 261,134 | 97,859 | 2,620,329 | 227,896 | 2,392,433 | 1913-14 |
| | | | | | | | <i>Jind</i> |
| ... | .. | .. | .. | (a) 719,289 | .. | 719,289 | 1909-10 |
| 18,106 | 969 | 347 | 44,907 | 688,127 | 45,853 | 642,274 | 1910-11 |
| 26,085 | 934 | 348 | 7,996 | 610,947 | 41,671 | 569,276 | 1911-12 |
| 67,112 | 902 | 302 | 32,068 | 616,430 | 24,903 | 591,527 | 1912-13 |
| 89,762 | 780 | 376 | 27,935 | 563,841 | 17,827 | 546,014 | 1913-14 |

See explanations given in the foot-notes (page 40)

(a) Includes an area of 47,894 acres for which details of crops have not been given

Table III—continued

No 17—AREA (in acres) UNDER CROPS, AND SPECIFICATION OF CROPS, IN EACH STATE—concluded

| STATE | DYES | | DRUGS AND NARCOTICS | | | | | | | Total |
|--------------------------|--------|--------|---------------------|---------|--------|---------|----------|-------------|--------|---------|
| | Indigo | Others | Opium | Coffee | Tea | Tobacco | Cinchona | Indian hemp | Others | |
| 26 | 27 | 28 | 29 | 30 | 31 | 32 | 33 | 34 | 35 | 36 |
| <i>Nabha</i> | | | | | | | | | | |
| 1909-10 | 52 | ... | ... | ... | ... | 161 | ... | 1 | ... | 162 |
| 1910-11 | 39 | ... | ... | ... | ... | 197 | ... | ... | ... | 197 |
| 1911-12 | 23 | ... | 1 | ... | ... | 299 | ... | ... | ... | 300 |
| 1912-13 | ... | ... | 17 | ... | ... | 146 | ... | ... | ... | 163 |
| 1913-14 | ... | ... | 4 | ... | ... | 119 | ... | ... | ... | 128 |
| <i>Bahawalpur</i> | | | | | | | | | | |
| 1909-10 | ... | ... | ... | ... | ... | ... | ... | ... | ... | ... |
| 1910-11 | 7,753 | 452 | ... | ... | ... | 1,526 | ... | ... | 120 | 1,648 |
| 1911-12 | 6,187 | 4 | ... | ... | ... | 1,251 | ... | 4 | 4 | 1,259 |
| 1912-13 | 5,636 | 8 | ... | ... | ... | 719 | ... | 8,862 | ... | 9,081 |
| 1913-14 | 9,178 | 21 | ... | ... | ... | 609 | ... | 6 | ... | 616 |
| <i>Sirmur</i> | | | | | | | | | | |
| 1909-10 | ... | ... | ... | ... | ... | ... | ... | ... | ... | ... |
| 1910-11 | ... | ... | ... | ... | ... | ... | ... | ... | ... | ... |
| 1911-12 | ... | ... | ... | ... | ... | ... | ... | ... | ... | ... |
| 1912-13 | ... | ... | ... | ... | ... | ... | ... | ... | ... | ... |
| 1913-14 | ... | ... | ... | ... | ... | ... | ... | ... | ... | ... |
| <i>Kalsia</i> | | | | | | | | | | |
| 1909-10 | ... | ... | ... | ... | ... | ... | ... | ... | ... | ... |
| 1910-11 | ... | ... | ... | ... | ... | 24 | ... | ... | ... | 24 |
| 1911-12 | 1 | ... | ... | ... | ... | 57 | ... | ... | ... | 57 |
| 1912-13 | ... | ... | ... | ... | ... | 36 | ... | ... | ... | 36 |
| 1913-14 | ... | ... | ... | ... | ... | 25 | ... | ... | ... | 25 |
| <i>Pataudi</i> | | | | | | | | | | |
| 1909-10 | ... | ... | ... | ... | ... | ... | ... | ... | ... | ... |
| 1910-11 | ... | 2 | ... | ... | ... | 33 | ... | ... | ... | 33 |
| 1911-12 | ... | 2 | ... | ... | ... | 56 | ... | ... | ... | 56 |
| 1912-13 | ... | 2 | ... | ... | ... | 65 | ... | ... | ... | 65 |
| 1913-14 | ... | 2 | ... | ... | ... | 22 | ... | ... | ... | 22 |
| <i>Loharu</i> | | | | | | | | | | |
| 1909-10 | ... | ... | ... | ... | ... | ... | ... | ... | ... | ... |
| 1910-11 | ... | ... | ... | ... | ... | 45 | ... | ... | ... | 45 |
| 1911-12 | ... | ... | ... | ... | ... | 20 | ... | ... | ... | 20 |
| 1912-13 | ... | ... | ... | ... | ... | 63 | ... | ... | ... | 63 |
| 1913-14 | ... | ... | ... | ... | ... | 20 | ... | ... | 18 | 38 |
| <i>Dujana</i> | | | | | | | | | | |
| 1909-10 | ... | ... | ... | ... | ... | ... | ... | ... | ... | ... |
| 1910-11 | 95 | ... | ... | ... | ... | 28 | ... | ... | ... | 28 |
| 1911-12 | ... | ... | ... | ... | ... | 51 | ... | ... | ... | 51 |
| 1912-13 | ... | ... | ... | ... | ... | 55 | ... | ... | ... | 55 |
| 1913-14 | ... | ... | ... | ... | ... | 28 | ... | ... | ... | 28 |
| <i>Kapurthala</i> | | | | | | | | | | |
| 1909-10 | ... | ... | ... | ... | ... | ... | ... | ... | ... | ... |
| 1910-11 | 8 | ... | ... | ... | ... | 2,109 | ... | ... | 85 | 2,194 |
| 1911-12 | 15 | ... | 36 | ... | ... | 2,917 | ... | ... | ... | 2,953 |
| 1912-13 | 7 | ... | 36 | ... | ... | 21,171 | ... | ... | ... | 21,207 |
| 1913-14 | 11 | ... | 38 | ... | ... | 1,924 | ... | ... | ... | 1,962 |
| <i>Malerkotla</i> | | | | | | | | | | |
| 1909-10 | ... | ... | 1 | ... | ... | 160 | ... | ... | ... | 161 |
| 1910-11 | ... | ... | 7 | ... | ... | 263 | ... | ... | ... | 270 |
| 1911-12 | ... | ... | 2 | ... | ... | 233 | ... | ... | ... | 235 |
| 1912-13 | ... | ... | 7 | ... | ... | 162 | ... | ... | ... | 169 |
| 1913-14 | ... | ... | 1 | ... | ... | 81 | ... | ... | ... | 82 |
| <i>Farsidkot</i> | | | | | | | | | | |
| 1909-10 | ... | ... | ... | ... | ... | ... | ... | ... | ... | ... |
| 1910-11 | ... | ... | ... | ... | ... | ... | ... | ... | ... | ... |
| 1911-12 | ... | ... | ... | ... | ... | 2 | ... | ... | ... | 2 |
| 1912-13 | ... | ... | ... | ... | ... | ... | ... | ... | ... | ... |
| 1913-14 | ... | ... | ... | ... | ... | 1 | ... | ... | ... | 1 |
| <i>Simla Hill States</i> | | | | | | | | | | |
| 1909-10 | ... | ... | ... | ... | ... | ... | ... | ... | ... | ... |
| 1910-11 | ... | 9 | 2,396 | ... | ... | 554 | ... | 84 | 8 | 3,042 |
| 1911-12 | ... | 9 | 2,847 | ... | ... | 571 | ... | 95 | 885 | 4,398 |
| 1912-13 | ... | 8 | 2,883 | ... | ... | 540 | ... | 59 | 868 | 4,380 |
| 1913-14 | ... | 9 | 2,971 | ... | ... | 539 | ... | 91 | 881 | 4,463 |
| <i>Kashmir</i> | | | | | | | | | | |
| 1910-11 | 10 | 116 | 257 | ... | 20 | 3,445 | 1 | 3 | 293 | 4,018 |
| 1911-12 | 2 | 250 | 865 | ... | 51 | 5,114 | ... | 2 | 165 | 5,897 |
| 1912-13 | 7 | 112 | 369 | ... | 18 | 4,160 | ... | 2 | 805 | 5,354 |
| 1913-14 | 2 | 143 | 389 | ... | 16 | 3,347 | ... | ... | 1,036 | 4,788 |
| <i>Total</i> | | | | | | | | | | |
| 1909-10 | 4,428 | 849 | 68,832 | 106,965 | 30,262 | 36,847 | 2,133 | 165 | 48,820 | 294,044 |
| 1910-11 | 11,847 | 792 | 94,581 | 108,694 | 48,003 | 47,428 | 2,133 | 329 | 3,590 | 299,758 |
| 1911-12 | 9,852 | 614 | 50,852 | 120,240 | 70,343 | 49,859 | 340 | 281 | 4,139 | 296,004 |
| 1912-13 | 7,872 | 530 | 43,825 | 124,486 | 38,652 | 68,717 | 49 | 3,683 | 4,555 | 289,007 |
| 1913-14 | 10,819 | 754 | 22,373 | 117,954 | 38,650 | 36,548 | 632 | 240 | 8,558 | 224,952 |

See explanations given in the foot-notes (page 40)